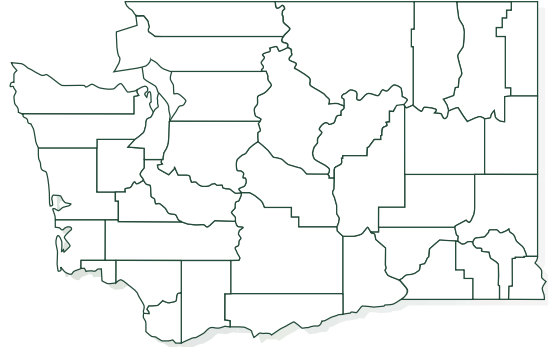


Statewide Profile¹

Upland² Area

acres

Land Area within State	43,270,277
Privately Owned ³	23,345,605
Publicly Owned ⁴	17,247,392
Federal	12,885,415
State	3,729,613
Local	632,364
Tribally Owned ⁵	2,677,280



Public & Tribal Uplands: Reported Principal Use

acres

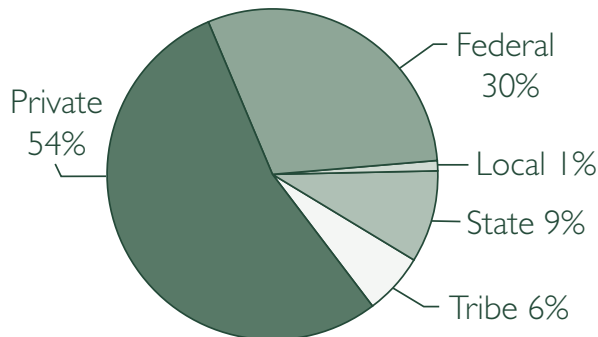
Recreation/Habitat	10,076,356
Resource Production	5,544,126
Transportation/Utilities	1,060,616
Other Governmental Services	752,831
Unknown Uses	2,490,743

Public & Tribal Uplands: 10 Largest Landowners

acres

USDA Forest Service	9,104,373
WA Dept. of Natural Resources	2,975,136
National Park Service	1,831,283
Yakama Nation	1,152,539
Colville Confederated Tribes	1,119,269
US Bureau of Reclamation	468,808
WA Dept. of Fish & Wildlife	461,036
US Dept. of the Army	404,313
USDOI Bureau of Land Mgmt	392,583
US Richland Operations (Hanford)	362,696

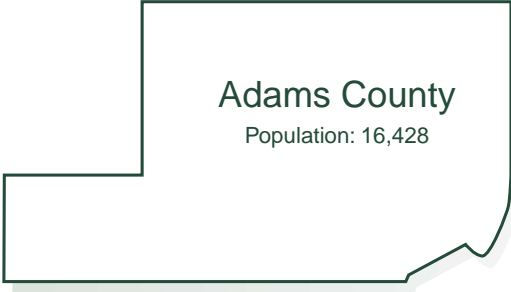
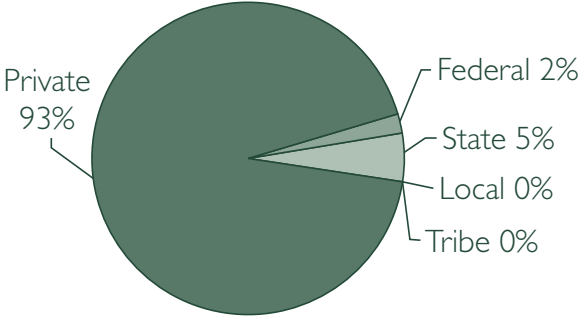
Percent Ownership by Landowner Type



Notes

- ¹ Data were provided by landowners in response to a 1998 survey by the Washington Interagency Committee for Outdoor Recreation. Other databases, such as those of the US Bureau of Indian Affairs and county assessors, were used to supplement landowner data.
- ² "Uplands" means all lands not covered by water. The data provided here includes upland acres only.
- ³ "Privately owned" means uplands that are not owned by the public or by tribes. No effort was made to ascertain the type of ownership or use of this land.
- ⁴ "Publicly owned" means uplands owned by federal, state, county, and municipal governments, and by major special purpose districts. This category also includes transportation right-of-ways.
- ⁵ "Tribally owned" means tribal trust lands or lands owned by tribal governments either within or outside of tribal reservation boundaries.

Adams County Profile¹

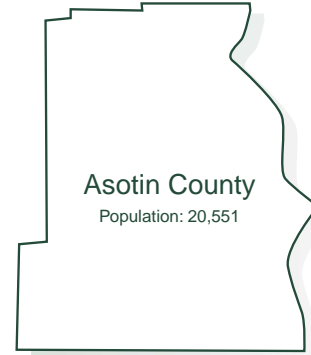
<p>Upland² Area acres</p> <p>Land Area within County 1,234,911</p> <p>Privately Owned³ 1,143,665</p> <p>Publicly Owned⁴ 91,246</p> <p>Federal 29,204</p> <p>State 60,580</p> <p>Local 1,462</p> <p>Tribally Owned⁵ 0</p>	
<p>Public & Tribal Uplands: Reported Principal Use acres</p> <p>Recreation/Habitat 13,339</p> <p>Resource Production 60,622</p> <p>Transportation/Utilities 14,407</p> <p>Other Governmental Services 1,919</p> <p>Unknown Uses 959</p>	<p>Public & Tribal Uplands: 10 Largest Landowners acres</p> <p>WA Dept. of Natural Resources 52,505</p> <p>US Fish and Wildlife Service 11,216</p> <p>US Bureau of Reclamation 8,940</p> <p>USDOI Bureau of Land Mgmt 8,676</p> <p>WA Dept. of Transportation 4,970</p> <p>Washington State University 1,730</p> <p>WA State Parks & Recreation 917</p> <p>Adams County 767</p> <p>WA Dept. of Fish & Wildlife 448</p> <p>City of Othello 375</p>
<p>Percent Ownership by Landowner Type</p> 	<p>Notes</p> <p>¹ Data were provided by landowners in response to a 1998 survey by the Washington Interagency Committee for Outdoor Recreation. Other databases, such as those of the US Bureau of Indian Affairs and county assessors, were used to supplement landowner data.</p> <p>² "Uplands" means all lands not covered by water. The data provided here includes upland acres only.</p> <p>³ "Privately owned" means uplands that are not owned by the public or by tribes. No effort was made to ascertain the type of ownership or use of this land.</p> <p>⁴ "Publicly owned" means uplands owned by federal, state, county, and municipal governments, and by major special purpose districts. This category also includes transportation right-of-ways.</p> <p>⁵ "Tribally owned" means tribal trust lands or lands owned by tribal governments either within or outside of tribal reservation boundaries.</p>

Asotin County Profile¹

Upland² Area

acres

Land Area within County	409,725
Privately Owned ³	305,772
Publicly Owned ⁴	103,953
Federal	58,038
State	41,545
Local	4,370
Tribally Owned ⁵	0



Public & Tribal Uplands: Reported Principal Use

acres

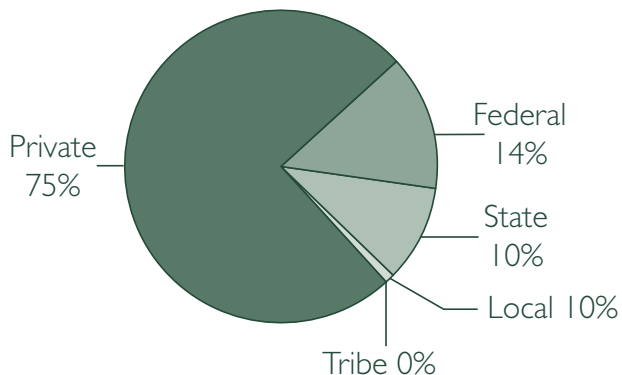
Recreation/Habitat	75,931
Resource Production	21,122
Transportation/Utilities	6,493
Other Governmental Services	287
Unknown Uses	120

Public & Tribal Uplands: 10 Largest Landowners

acres

USDA Forest Service	55,592
WA Dept. of Fish & Wildlife	21,095
WA Dept. of Natural Resources	19,076
Asotin County	3,731
US Army Corps of Engineers	1,654
WA State Parks & Recreation	793
USDOI Bureau of Land Mgmt	785
WA Dept. of Transportation	570
City of Clarkston	325
Port of Clarkston	129

Percent Ownership by Landowner Type



Notes

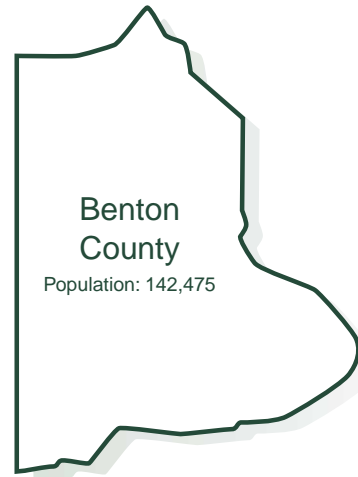
- ¹ Data were provided by landowners in response to a 1998 survey by the Washington Interagency Committee for Outdoor Recreation. Other databases, such as those of the US Bureau of Indian Affairs and county assessors, were used to supplement landowner data.
- ² "Uplands" means all lands not covered by water. The data provided here includes upland acres only.
- ³ "Privately owned" means uplands that are not owned by the public or by tribes. No effort was made to ascertain the type of ownership or use of this land.
- ⁴ "Publicly owned" means uplands owned by federal, state, county, and municipal governments, and by major special purpose districts. This category also includes transportation right-of-ways.
- ⁵ "Tribally owned" means tribal trust lands or lands owned by tribal governments either within or outside of tribal reservation boundaries.

Benton County Profile¹

Upland² Area

acres

Land Area within County	1,126,068
Privately Owned ³	731,909
Publicly Owned ⁴	394,157
Federal	322,239
State	53,594
Local	18,324
Tribally Owned ⁵	2



Public & Tribal Uplands: Reported Principal Use

acres

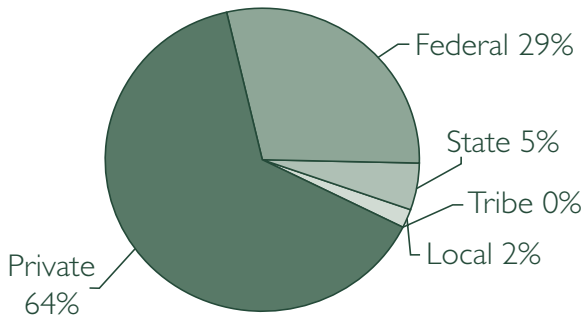
Recreation/Habitat	103,697
Resource Production	52,400
Transportation/Utilities	31,583
Other Governmental Services	203,793
Unknown Uses	2,686

Public & Tribal Uplands: 10 Largest Landowners

acres

US Richland Operations (Hanford)	275,409
WA Dept. of Natural Resources	41,530
US Army Corps of Engineers	18,164
US Fish and Wildlife Service	14,196
USDOI Bureau of Land Mgmt	13,639
City of Richland	8,437
WA Dept. of Fish & Wildlife	5,807
WA Dept. of Transportation	5,495
City of Kennewick	2,388
Benton County	2,330


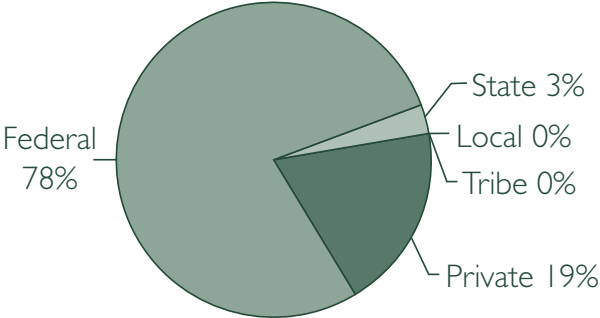
Percent Ownership by Landowner Type



Notes

- ¹ Data were provided by landowners in response to a 1998 survey by the Washington Interagency Committee for Outdoor Recreation. Other databases, such as those of the US Bureau of Indian Affairs and county assessors, were used to supplement landowner data.
- ² "Uplands" means all lands not covered by water. The data provided here includes upland acres only.
- ³ "Privately owned" means uplands that are not owned by the public or by tribes. No effort was made to ascertain the type of ownership or use of this land.
- ⁴ "Publicly owned" means uplands owned by federal, state, county, and municipal governments, and by major special purpose districts. This category also includes transportation right-of-ways.
- ⁵ "Tribally owned" means tribal trust lands or lands owned by tribal governments either within or outside of tribal reservation boundaries.

Chelan County Profile¹


<p>Upland² Area acres</p> <p>Land Area within County 1,917,063</p> <p>Privately Owned³ 362,232</p> <p>Publicly Owned⁴ 1,554,831</p> <p>Federal 1,480,885</p> <p>State 65,899</p> <p>Local 8,047</p> <p>Tribally Owned⁵ 0</p>	
<p>Public & Tribal Uplands: Reported Principal Use acres</p> <p>Recreation/Habitat 1,176,469</p> <p>Resource Production 365,377</p> <p>Transportation/Utilities 12,024</p> <p>Other Governmental Services 763</p> <p>Unknown Uses 198</p>	<p>Public & Tribal Uplands: 10 Largest Landowners acres</p> <p>USDA Forest Service 1,326,851</p> <p>National Park Service 126,076</p> <p>WA Dept. of Natural Resources 37,944</p> <p>USDOI Bureau of Land Mgmt 21,886</p> <p>WA Dept. of Fish & Wildlife 21,009</p> <p>US Fish and Wildlife Service 5,868</p> <p>WA Dept. of Transportation 5,516</p> <p>Chelan County Public Utility District 5,200</p> <p>WA State Parks & Recreation 1,265</p> <p>City of Seattle 828</p>
<p>Percent Ownership by Landowner Type</p> 	<p>Notes</p> <p>¹ Data were provided by landowners in response to a 1998 survey by the Washington Interagency Committee for Outdoor Recreation. Other databases, such as those of the US Bureau of Indian Affairs and county assessors, were used to supplement landowner data.</p> <p>² "Uplands" means all lands not covered by water. The data provided here includes upland acres only.</p> <p>³ "Privately owned" means uplands that are not owned by the public or by tribes. No effort was made to ascertain the type of ownership or use of this land.</p> <p>⁴ "Publicly owned" means uplands owned by federal, state, county, and municipal governments, and by major special purpose districts. This category also includes transportation right-of-ways.</p> <p>⁵ "Tribally owned" means tribal trust lands or lands owned by tribal governments either within or outside of tribal reservation boundaries.</p>

Clallam County Profile¹

Upland² Area

acres

Land Area within County	1,129,706
Privately Owned ³	400,665
Publicly Owned ⁴	696,352
Federal	525,110
State	166,613
Local	4,629
Tribally Owned ⁵	32,689



Public & Tribal Uplands: Reported Principal Use

acres

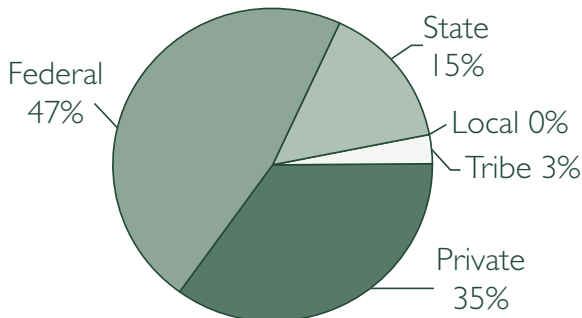
Recreation/Habitat	499,986
Resource Production	208,794
Transportation/Utilities	12,722
Other Governmental Services	2,552
Unknown Uses	4,987

Public & Tribal Uplands: 10 Largest Landowners

acres

National Park Service	328,783
USDA Forest Service	195,239
WA Dept. of Natural Resources	158,575
Makah Tribe	30,142
WA State Parks & Recreation	4,325
WA Dept. of Transportation	3,135
Lower Elwha Klallam Tribe	1,494
Clallam County	1,443
City of Forks	1,043
City of Port Angeles	970

Percent Ownership by Landowner Type



Notes

- ¹ Data were provided by landowners in response to a 1998 survey by the Washington Interagency Committee for Outdoor Recreation. Other databases, such as those of the US Bureau of Indian Affairs and county assessors, were used to supplement landowner data.
- ² "Uplands" means all lands not covered by water. The data provided here includes upland acres only.
- ³ "Privately owned" means uplands that are not owned by the public or by tribes. No effort was made to ascertain the type of ownership or use of this land.
- ⁴ "Publicly owned" means uplands owned by federal, state, county, and municipal governments, and by major special purpose districts. This category also includes transportation right-of-ways.
- ⁵ "Tribally owned" means tribal trust lands or lands owned by tribal governments either within or outside of tribal reservation boundaries.

Clark County Profile¹

Upland² Area

acres

Land Area within County	419,759
Privately Owned ³	322,978
Publicly Owned ⁴	96,781
Federal	13,300
State	65,703
Local	17,778
Tribally Owned ⁵	0



Public & Tribal Uplands: Reported Principal Use

acres

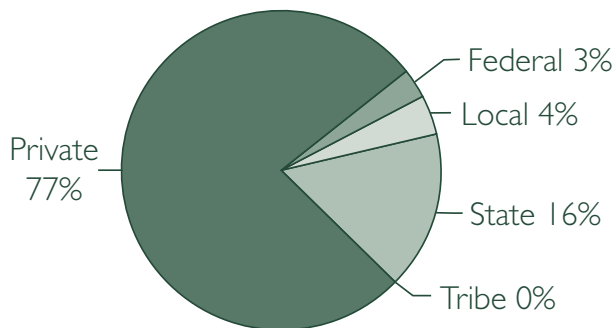
Recreation/Habitat	19,646
Resource Production	57,593
Transportation/Utilities	11,446
Other Governmental Services	8,090
Unknown Uses	6

Public & Tribal Uplands: 10 Largest Landowners

acres

WA Dept. of Natural Resources	58,475
US Fish and Wildlife Service	6,173
Clark County	5,712
City of Vancouver	5,451
WA Dept. of Transportation	3,459
US Dept. of Army	3,021
City of Camas	2,439
WA Dept. of Fish & Wildlife	2,138
USDA Forest Service	1,981
Bonneville Power Administration	1,664

Percent Ownership by Landowner Type



Notes

- ¹ Data were provided by landowners in response to a 1998 survey by the Washington Interagency Committee for Outdoor Recreation. Other databases, such as those of the US Bureau of Indian Affairs and county assessors, were used to supplement landowner data.
- ² "Uplands" means all lands not covered by water. The data provided here includes upland acres only.
- ³ "Privately owned" means uplands that are not owned by the public or by tribes. No effort was made to ascertain the type of ownership or use of this land.
- ⁴ "Publicly owned" means uplands owned by federal, state, county, and municipal governments, and by major special purpose districts. This category also includes transportation right-of-ways.
- ⁵ "Tribally owned" means tribal trust lands or lands owned by tribal governments either within or outside of tribal reservation boundaries.

Columbia County Profile¹

Upland² Area

acres

Land Area within County	559,007
Privately Owned ³	374,166
Publicly Owned ⁴	184,841
Federal	162,683
State	21,585
Local	573
Tribally Owned ⁵	0



Public & Tribal Uplands: Reported Principal Use

acres

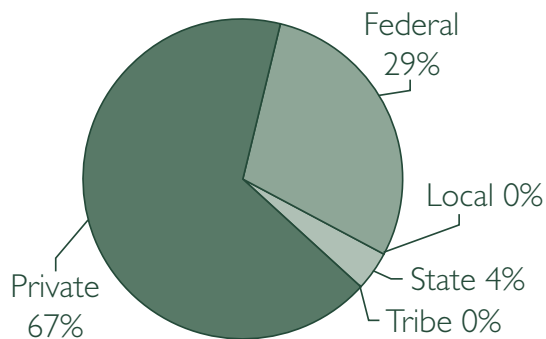
Recreation/Habitat	144,425
Resource Production	35,006
Transportation/Utilities	5,140
Other Governmental Services	80
Unknown Uses	190

Public & Tribal Uplands: 10 Largest Landowners

acres

USDA Forest Service	158,028
WA Dept. of Natural Resources	12,134
WA Dept. of Fish & Wildlife	8,834
US Army Corps of Engineers	4,194
WA Dept. of Transportation	576
USDOI Bureau of Land Mgmt	440
Port of Columbia	152
Columbia County	150
Dayton School District #2	116
City of Dayton	77

Percent Ownership by Landowner Type



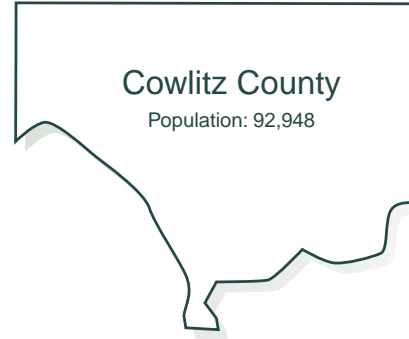
Notes

- ¹ Data were provided by landowners in response to a 1998 survey by the Washington Interagency Committee for Outdoor Recreation. Other databases, such as those of the US Bureau of Indian Affairs and county assessors, were used to supplement landowner data.
- ² "Uplands" means all lands not covered by water. The data provided here includes upland acres only.
- ³ "Privately owned" means uplands that are not owned by the public or by tribes. No effort was made to ascertain the type of ownership or use of this land.
- ⁴ "Publicly owned" means uplands owned by federal, state, county, and municipal governments, and by major special purpose districts. This category also includes transportation right-of-ways.
- ⁵ "Tribally owned" means tribal trust lands or lands owned by tribal governments either within or outside of tribal reservation boundaries.

Cowlitz County Profile¹

Upland² Area acres

Land Area within County	746,290
Privately Owned ³	612,093
Publicly Owned ⁴	134,197
Federal	35,908
State	92,723
Local	5,566
Tribally Owned ⁵	0



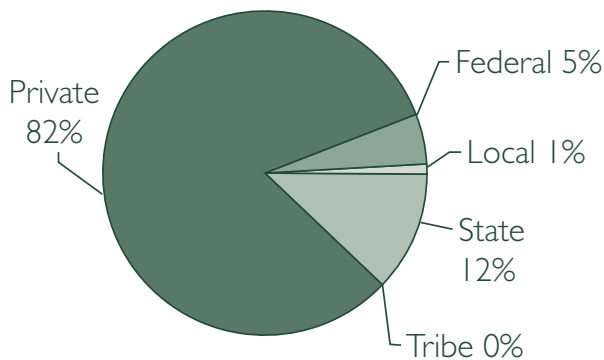
Public & Tribal Uplands: Reported Principal Use acres

Recreation/Habitat	36,944
Resource Production	82,550
Transportation/Utilities	6,810
Other Governmental Services	1,400
Unknown Uses	6,493

Public & Tribal Uplands: 10 Largest Landowners acres

WA Dept. of Natural Resources	83,342
USDA Forest Service	35,410
WA Dept. of Transportation	4,532
WA Dept. of Fish & Wildlife	4,331
Cowlitz County	1,673
Port of Longview	687
City of Kelso	643
Port of Kalama	602
City of Longview	541
WA State Parks & Recreation	475

Percent Ownership by Landowner Type



Notes

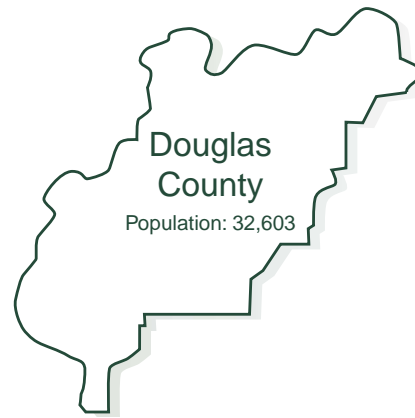
- ¹ Data were provided by landowners in response to a 1998 survey by the Washington Interagency Committee for Outdoor Recreation. Other databases, such as those of the US Bureau of Indian Affairs and county assessors, were used to supplement landowner data.
- ² "Uplands" means all lands not covered by water. The data provided here includes upland acres only.
- ³ "Privately owned" means uplands that are not owned by the public or by tribes. No effort was made to ascertain the type of ownership or use of this land.
- ⁴ "Publicly owned" means uplands owned by federal, state, county, and municipal governments, and by major special purpose districts. This category also includes transportation right-of-ways.
- ⁵ "Tribally owned" means tribal trust lands or lands owned by tribal governments either within or outside of tribal reservation boundaries.

Douglas County Profile¹

Upland² Area

acres

Land Area within County	1,183,431
Privately Owned ³	1,013,630
Publicly Owned ⁴	169,801
Federal	49,319
State	116,365
Local	4,117
Tribally Owned ⁵	0



Public & Tribal Uplands: Reported Principal Use

acres

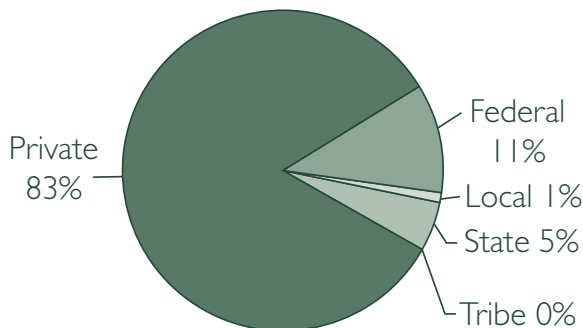
Recreation/Habitat	10,125
Resource Production	146,864
Transportation/Utilities	11,433
Other Governmental Services	519
Unknown Uses	860

Public & Tribal Uplands: 10 Largest Landowners

acres

WA Dept. of Natural Resources	104,792
USDOI Bureau of Land Mgmt	44,713
WA Dept. of Fish & Wildlife	7,080
WA Dept. of Transportation	4,091
US Bureau of Reclamation	3,334
Douglas County Public Utility Dist.	1,397
US Army Corps of Engineers	1,072
Douglas County	527
Chelan County Public Utility District	500
Town of Waterville	350

Percent Ownership by Landowner Type



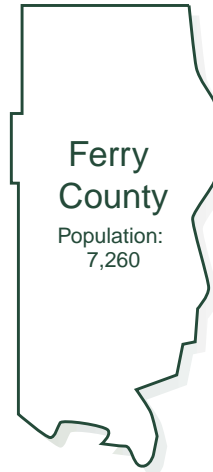
Notes

- ¹ Data were provided by landowners in response to a 1998 survey by the Washington Interagency Committee for Outdoor Recreation. Other databases, such as those of the US Bureau of Indian Affairs and county assessors, were used to supplement landowner data.
- ² "Uplands" means all lands not covered by water. The data provided here includes upland acres only.
- ³ "Privately owned" means uplands that are not owned by the public or by tribes. No effort was made to ascertain the type of ownership or use of this land.
- ⁴ "Publicly owned" means uplands owned by federal, state, county, and municipal governments, and by major special purpose districts. This category also includes transportation right-of-ways.
- ⁵ "Tribally owned" means tribal trust lands or lands owned by tribal governments either within or outside of tribal reservation boundaries.

Ferry County Profile¹

Upland² Area acres

Land Area within County	1,445,962
Privately Owned ³	233,845
Publicly Owned ⁴	562,309
Federal	521,624
State	38,377
Local	2,308
Tribally Owned ⁵	649,808



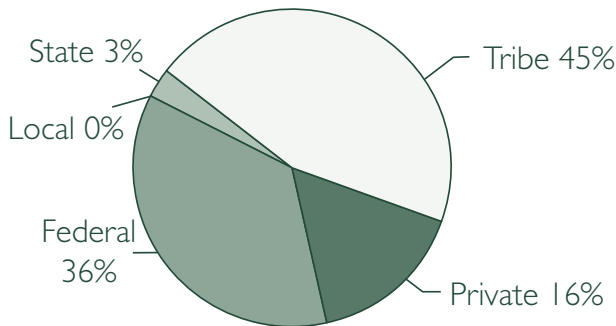
Public & Tribal Uplands: Reported Principal Use acres

Recreation/Habitat	190,684
Resource Production	327,960
Transportation/Utilities	42,793
Other Governmental Services	865
Unknown Uses	649,815

Public & Tribal Uplands: 10 Largest Landowners acres

Colville Confederated Tribes	649,808
USDA Forest Service	481,610
US Bureau of Reclamation	29,635
WA Dept. of Natural Resources	29,013
USDOI Bureau of Land Mgmt	9,796
WA Dept. of Fish & Wildlife	6,902
WA Dept. of Transportation	2,201
City of Seattle	1,669
US Fish and Wildlife Service	560
Ferry County	505

Percent Ownership by Landowner Type



Notes

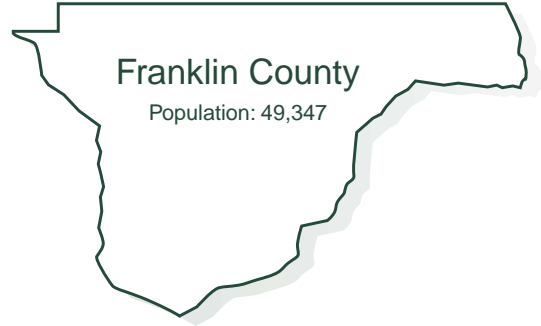
- ¹ Data were provided by landowners in response to a 1998 survey by the Washington Interagency Committee for Outdoor Recreation. Other databases, such as those of the US Bureau of Indian Affairs and county assessors, were used to supplement landowner data.
- ² "Uplands" means all lands not covered by water. The data provided here includes upland acres only.
- ³ "Privately owned" means uplands that are not owned by the public or by tribes. No effort was made to ascertain the type of ownership or use of this land.
- ⁴ "Publicly owned" means uplands owned by federal, state, county, and municipal governments, and by major special purpose districts. This category also includes transportation right-of-ways.
- ⁵ "Tribally owned" means tribal trust lands or lands owned by tribal governments either within or outside of tribal reservation boundaries.

Franklin County Profile¹

Upland² Area

acres

Land Area within County	809,476
Privately Owned ³	674,084
Publicly Owned ⁴	135,392
Federal	89,943
State	38,691
Local	6,758
Tribally Owned ⁵	0



Public & Tribal Uplands: Reported Principal Use

acres

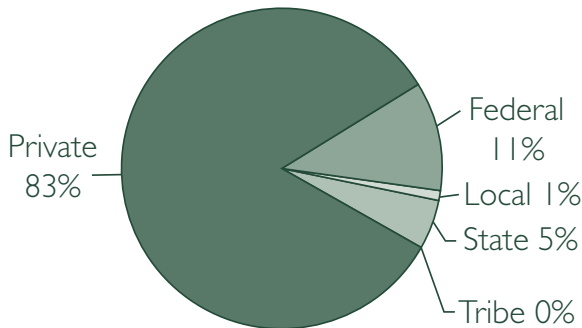
Recreation/Habitat	33,845
Resource Production	45,858
Transportation/Utilities	54,138
Other Governmental Services	1,362
Unknown Uses	189

Public & Tribal Uplands: 10 Largest Landowners

acres

US Bureau of Reclamation	37,088
WA Dept. of Natural Resources	28,927
USDOI Bureau of Land Mgmt	22,340
US Richland Operations (Hanford)	21,287
US Army Corps of Engineers	8,884
WA Dept. of Transportation	4,912
City of Pasco	3,222
Port of Pasco	3,105
WA State Parks & Recreation	2,769
WA Dept. of Fish & Wildlife	1,934

Percent Ownership by Landowner Type



Notes

- ¹ Data were provided by landowners in response to a 1998 survey by the Washington Interagency Committee for Outdoor Recreation. Other databases, such as those of the US Bureau of Indian Affairs and county assessors, were used to supplement landowner data.
- ² "Uplands" means all lands not covered by water. The data provided here includes upland acres only.
- ³ "Privately owned" means uplands that are not owned by the public or by tribes. No effort was made to ascertain the type of ownership or use of this land.
- ⁴ "Publicly owned" means uplands owned by federal, state, county, and municipal governments, and by major special purpose districts. This category also includes transportation right-of-ways.
- ⁵ "Tribally owned" means tribal trust lands or lands owned by tribal governments either within or outside of tribal reservation boundaries.

Garfield County Profile¹

Upland² Area

acres

Land Area within County	459,602
Privately Owned ³	336,927
Publicly Owned ⁴	122,675
Federal	101,404
State	17,699
Local	3,572
Tribally Owned ⁵	0



Public & Tribal Uplands: Reported Principal Use

acres

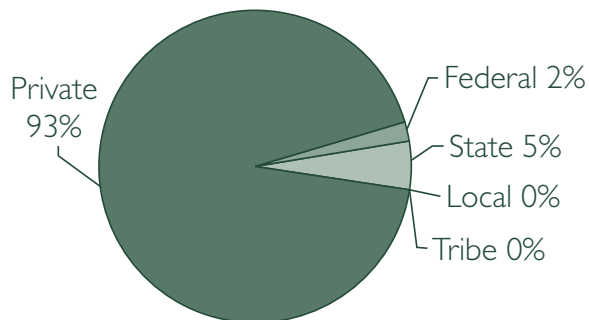
Recreation/Habitat	78,744
Resource Production	33,645
Transportation/Utilities	10,062
Other Governmental Services	222
Unknown Uses	2

Public & Tribal Uplands: 10 Largest Landowners

acres

USDA Forest Service	95,659
WA Dept. of Natural Resources	10,248
WA Dept. of Fish & Wildlife	6,694
US Army Corps of Engineers	5,596
Garfield County	3,444
WA Dept. of Transportation	704
USDOI Bureau of Land Mgmt	140
Port of Garfield	120
Washington State University	52
Bonneville Power Administration	10
Pomeroy School District #110	8

Percent Ownership by Landowner Type



Notes

- ¹ Data were provided by landowners in response to a 1998 survey by the Washington Interagency Committee for Outdoor Recreation. Other databases, such as those of the US Bureau of Indian Affairs and county assessors, were used to supplement landowner data.
- ² "Uplands" means all lands not covered by water. The data provided here includes upland acres only.
- ³ "Privately owned" means uplands that are not owned by the public or by tribes. No effort was made to ascertain the type of ownership or use of this land.
- ⁴ "Publicly owned" means uplands owned by federal, state, county, and municipal governments, and by major special purpose districts. This category also includes transportation right-of-ways.
- ⁵ "Tribally owned" means tribal trust lands or lands owned by tribal governments either within or outside of tribal reservation boundaries.

Grant County Profile¹

Upland² Area

acres

Land Area within County	1,786,405
Privately Owned ³	1,138,450
Publicly Owned ⁴	647,955
Federal	483,103
State	149,761
Local	15,091
Tribally Owned ⁵	0



Public & Tribal Uplands: Reported Principal Use

acres

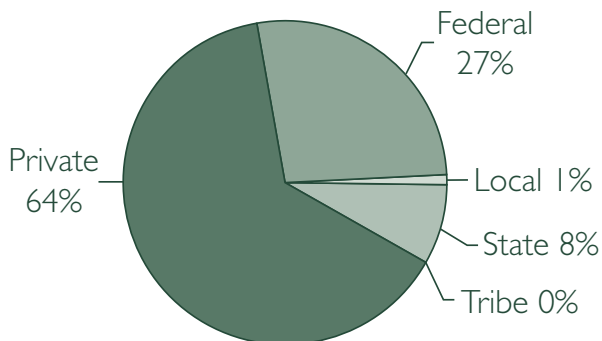
Recreation/Habitat	191,051
Resource Production	119,297
Transportation/Utilities	329,718
Other Governmental Services	2,880
Unknown Uses	5,009

Public & Tribal Uplands: 10 Largest Landowners

acres

US Bureau of Reclamation	312,284
WA Dept. of Natural Resources	95,763
US Richland Operations (Hanford)	65,637
US Fish and Wildlife Service	54,084
USDOI Bureau of Land Mgmt	51,030
WA Dept. of Fish & Wildlife	39,168
WA Dept. of Transportation	8,640
WA State Parks & Recreation	5,825
Port of Moses Lake	4,667
Grant County Public Utility Dist. #2	4,187

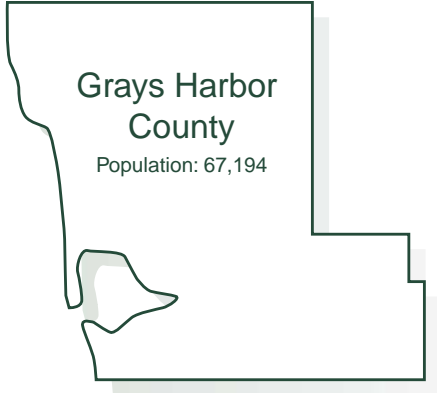
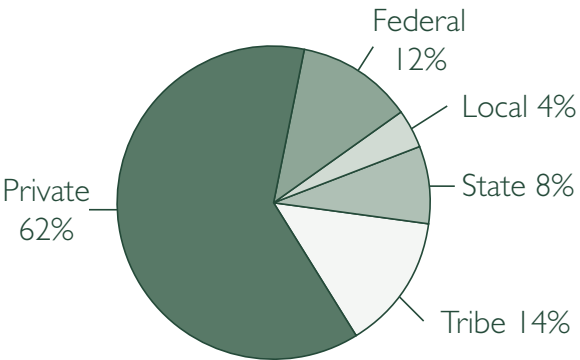
Percent Ownership by Landowner Type



Notes

- ¹ Data were provided by landowners in response to a 1998 survey by the Washington Interagency Committee for Outdoor Recreation. Other databases, such as those of the US Bureau of Indian Affairs and county assessors, were used to supplement landowner data.
- ² "Uplands" means all lands not covered by water. The data provided here includes upland acres only.
- ³ "Privately owned" means uplands that are not owned by the public or by tribes. No effort was made to ascertain the type of ownership or use of this land.
- ⁴ "Publicly owned" means uplands owned by federal, state, county, and municipal governments, and by major special purpose districts. This category also includes transportation right-of-ways.
- ⁵ "Tribally owned" means tribal trust lands or lands owned by tribal governments either within or outside of tribal reservation boundaries.

Grays Harbor County Profile¹

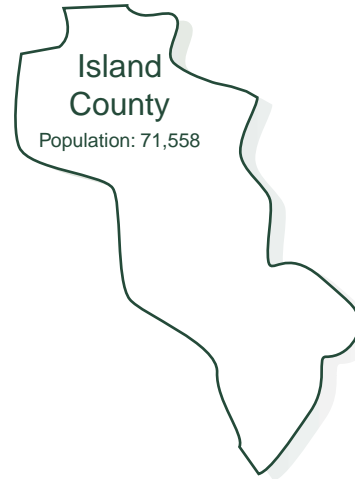
<p>Upland² Area acres</p> <p>Land Area within County 1,234,018</p> <p>Privately Owned³ 770,313</p> <p>Publicly Owned⁴ 285,964</p> <p>Federal 144,260</p> <p>State 95,094</p> <p>Local 46,610</p> <p>Tribally Owned⁵ 177,741</p>													
<p>Public & Tribal Uplands: Reported Principal Use acres</p> <p>Recreation/Habitat 163,882</p> <p>Resource Production 281,376</p> <p>Transportation/Utilities 14,125</p> <p>Other Governmental Services 3,647</p> <p>Unknown Uses 675</p>	<p>Public & Tribal Uplands: 10 Largest Landowners acres</p> <p>Quinalt Nation 176,196</p> <p>USDA Forest Service 135,980</p> <p>WA Dept. of Natural Resources 84,176</p> <p>Grays Harbor County 41,111</p> <p>National Park Service 6,564</p> <p>WA Dept. of Fish & Wildlife 5,918</p> <p>WA Dept. of Transportation 3,180</p> <p>Port of Grays Harbor 1,699</p> <p>Grays Harbor Public Develop. Auth. 1,629</p> <p>US Fish and Wildlife Service 1,555</p>												
<p>Percent Ownership by Landowner Type</p>  <table border="1"> <caption>Percent Ownership by Landowner Type</caption> <thead> <tr> <th>Landowner Type</th> <th>Percentage</th> </tr> </thead> <tbody> <tr> <td>Private</td> <td>62%</td> </tr> <tr> <td>Tribe</td> <td>14%</td> </tr> <tr> <td>Federal</td> <td>12%</td> </tr> <tr> <td>State</td> <td>8%</td> </tr> <tr> <td>Local</td> <td>4%</td> </tr> </tbody> </table>	Landowner Type	Percentage	Private	62%	Tribe	14%	Federal	12%	State	8%	Local	4%	<p>Notes</p> <p>¹ Data were provided by landowners in response to a 1998 survey by the Washington Interagency Committee for Outdoor Recreation. Other databases, such as those of the US Bureau of Indian Affairs and county assessors, were used to supplement landowner data.</p> <p>² "Uplands" means all lands not covered by water. The data provided here includes upland acres only.</p> <p>³ "Privately owned" means uplands that are not owned by the public or by tribes. No effort was made to ascertain the type of ownership or use of this land.</p> <p>⁴ "Publicly owned" means uplands owned by federal, state, county, and municipal governments, and by major special purpose districts. This category also includes transportation right-of-ways.</p> <p>⁵ "Tribally owned" means tribal trust lands or lands owned by tribal governments either within or outside of tribal reservation boundaries.</p>
Landowner Type	Percentage												
Private	62%												
Tribe	14%												
Federal	12%												
State	8%												
Local	4%												

Island County Profile¹

Upland² Area

acres

Land Area within County	134,268
Privately Owned ³	111,477
Publicly Owned ⁴	22,791
Federal	8,980
State	7,672
Local	6,139
Tribally Owned ⁵	0



Public & Tribal Uplands: Reported Principal Use

acres

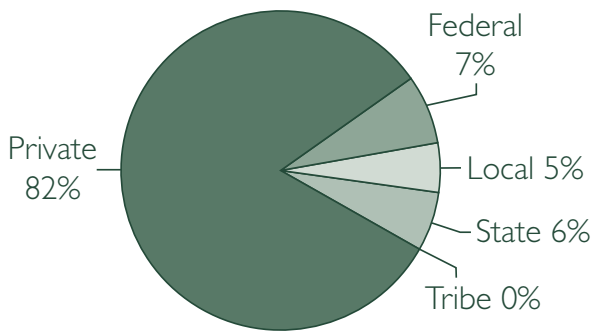
Recreation/Habitat	6,464
Resource Production	2,820
Transportation/Utilities	4,875
Other Governmental Services	8,632
Unknown Uses	0

Public & Tribal Uplands: 10 Largest Landowners

acres

US Navy Department	8,186
Island County	5,110
WA State Parks & Recreation	4,546
WA Dept. of Natural Resources	1,914
WA Dept. of Transportation	939
US Fish and Wildlife Service	449
National Park Service	294
WA Dept. of Fish & Wildlife	251
South Whidbey School District #206	192
City of Oak Harbor	176

Percent Ownership by Landowner Type



Notes

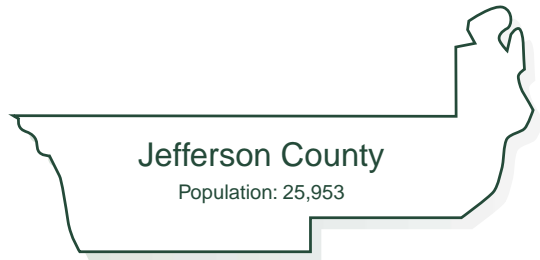
- ¹ Data were provided by landowners in response to a 1998 survey by the Washington Interagency Committee for Outdoor Recreation. Other databases, such as those of the US Bureau of Indian Affairs and county assessors, were used to supplement landowner data.
- ² "Uplands" means all lands not covered by water. The data provided here includes upland acres only.
- ³ "Privately owned" means uplands that are not owned by the public or by tribes. No effort was made to ascertain the type of ownership or use of this land.
- ⁴ "Publicly owned" means uplands owned by federal, state, county, and municipal governments, and by major special purpose districts. This category also includes transportation right-of-ways.
- ⁵ "Tribally owned" means tribal trust lands or lands owned by tribal governments either within or outside of tribal reservation boundaries.

Jefferson County Profile¹

Upland² Area

acres

Land Area within County	1,163,069
Privately Owned ³	245,245
Publicly Owned ⁴	912,066
Federal	707,506
State	202,945
Local	1,615
Tribally Owned ⁵	5,758



Public & Tribal Uplands: Reported Principal Use

acres

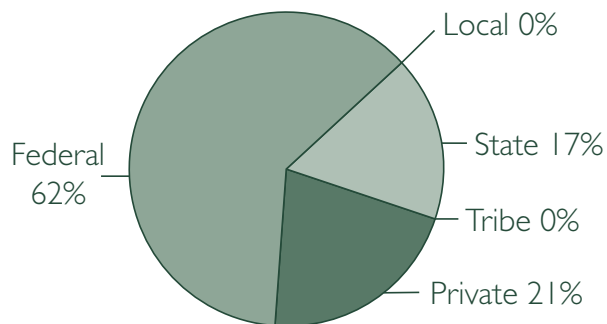
Recreation/Habitat	698,774
Resource Production	206,232
Transportation/Utilities	6,144
Other Governmental Services	4,110
Unknown Uses	2,564

Public & Tribal Uplands: 10 Largest Landowners

acres

National Park Service	540,169
WA Dept. of Natural Resources	198,437
USDA Forest Service	163,413
Quinault Nation	5,292
US Dept. of Navy	3,512
WA State Parks & Recreation	2,677
WA Dept. of Transportation	1,548
Jefferson County	1,178
Hoh Tribe	466
Port of Port Townsend	408

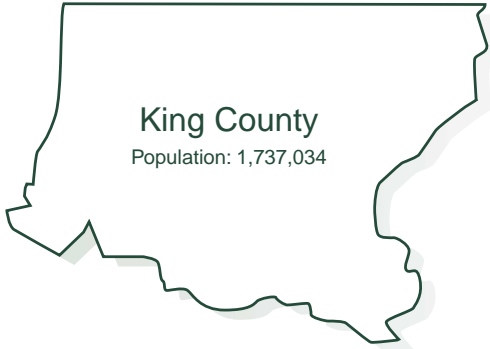
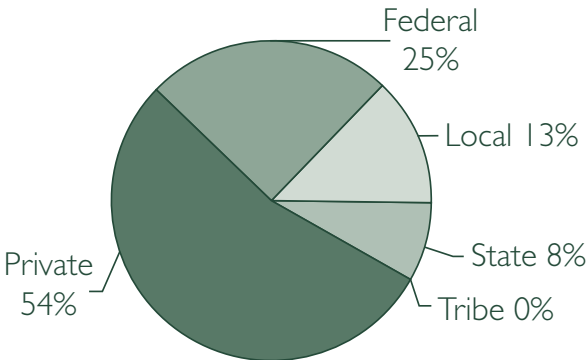
Percent Ownership by Landowner Type



Notes

- ¹ Data were provided by landowners in response to a 1998 survey by the Washington Interagency Committee for Outdoor Recreation. Other databases, such as those of the US Bureau of Indian Affairs and county assessors, were used to supplement landowner data.
- ² "Uplands" means all lands not covered by water. The data provided here includes upland acres only.
- ³ "Privately owned" means uplands that are not owned by the public or by tribes. No effort was made to ascertain the type of ownership or use of this land.
- ⁴ "Publicly owned" means uplands owned by federal, state, county, and municipal governments, and by major special purpose districts. This category also includes transportation right-of-ways.
- ⁵ "Tribally owned" means tribal trust lands or lands owned by tribal governments either within or outside of tribal reservation boundaries.

King County Profile¹

<p>Upland² Area acres</p> <p>Land Area within County 1,401,050</p> <p>Privately Owned³ 757,292</p> <p>Publicly Owned⁴ 642,460</p> <p>Federal 348,907</p> <p>State 109,571</p> <p>Local 183,982</p> <p>Tribally Owned⁵ 1,298</p>	 <p style="text-align: center;">King County Population: 1,737,034</p>												
<p>Public & Tribal Uplands: Reported Principal Use acres</p> <p>Recreation/Habitat 424,963</p> <p>Resource Production 143,446</p> <p>Transportation/Utilities 55,001</p> <p>Other Governmental Services 12,474</p> <p>Unknown Uses 7,874</p>	<p>Public & Tribal Uplands: 10 Largest Landowners acres</p> <p>USDA Forest Service 345,350</p> <p>City of Seattle 112,311</p> <p>WA Dept. of Natural Resources 81,539</p> <p>King County 24,348</p> <p>WA Dept. of Transportation 16,025</p> <p>City of Tacoma 14,173</p> <p>WA State Parks & Recreation 9,137</p> <p>City of Kent 3,771</p> <p>City of Bellevue 3,208</p> <p>City of Renton 2,582</p>												
<p>Percent Ownership by Landowner Type</p>  <table border="1"> <caption>Percent Ownership by Landowner Type</caption> <thead> <tr> <th>Landowner Type</th> <th>Percentage</th> </tr> </thead> <tbody> <tr> <td>Private</td> <td>54%</td> </tr> <tr> <td>Federal</td> <td>25%</td> </tr> <tr> <td>Local</td> <td>13%</td> </tr> <tr> <td>State</td> <td>8%</td> </tr> <tr> <td>Tribe</td> <td>0%</td> </tr> </tbody> </table>	Landowner Type	Percentage	Private	54%	Federal	25%	Local	13%	State	8%	Tribe	0%	<p>Notes</p> <p>¹ Data were provided by landowners in response to a 1998 survey by the Washington Interagency Committee for Outdoor Recreation. Other databases, such as those of the US Bureau of Indian Affairs and county assessors, were used to supplement landowner data.</p> <p>² "Uplands" means all lands not covered by water. The data provided here includes upland acres only.</p> <p>³ "Privately owned" means uplands that are not owned by the public or by tribes. No effort was made to ascertain the type of ownership or use of this land.</p> <p>⁴ "Publicly owned" means uplands owned by federal, state, county, and municipal governments, and by major special purpose districts. This category also includes transportation right-of-ways.</p> <p>⁵ "Tribally owned" means tribal trust lands or lands owned by tribal governments either within or outside of tribal reservation boundaries.</p>
Landowner Type	Percentage												
Private	54%												
Federal	25%												
Local	13%												
State	8%												
Tribe	0%												

Kitsap County Profile¹

Upland² Area acres

Land Area within County	254,652
Privately Owned ³	203,425
Publicly Owned ⁴	46,778
Federal	9,201
State	18,431
Local	19,146
Tribally Owned ⁵	4,449



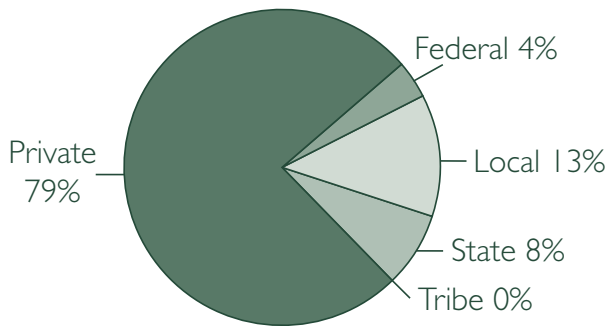
Public & Tribal Uplands: Reported Principal Use acres

Recreation/Habitat	7,610
Resource Production	24,804
Transportation/Utilities	5,670
Other Governmental Services	13,077
Unknown Uses	66

Public & Tribal Uplands: 10 Largest Landowners acres

WA Dept. of Natural Resources	14,860
City of Bremerton	10,983
US Dept. of Navy	9,103
Suquamish Tribe	3,107
Kitsap County	2,945
Port of Bremerton	1,787
WA Dept. of Transportation	1,629
Port Gamble Klallam Tribe	1,341
WA State Parks & Recreation	1,201
Bainbridge Island Park District	890

Percent Ownership by Landowner Type



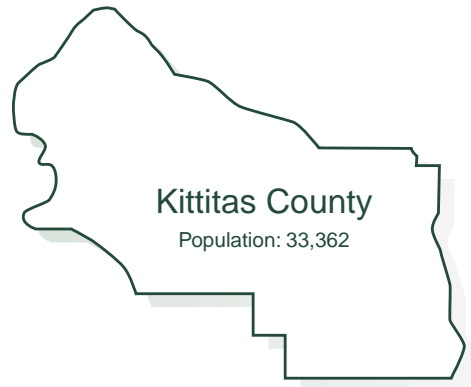
Notes

- ¹ Data were provided by landowners in response to a 1998 survey by the Washington Interagency Committee for Outdoor Recreation. Other databases, such as those of the US Bureau of Indian Affairs and county assessors, were used to supplement landowner data.
- ² "Uplands" means all lands not covered by water. The data provided here includes upland acres only.
- ³ "Privately owned" means uplands that are not owned by the public or by tribes. No effort was made to ascertain the type of ownership or use of this land.
- ⁴ "Publicly owned" means uplands owned by federal, state, county, and municipal governments, and by major special purpose districts. This category also includes transportation right-of-ways.
- ⁵ "Tribally owned" means tribal trust lands or lands owned by tribal governments either within or outside of tribal reservation boundaries.

Kittitas County Profile¹

Upland² Area acres

Land Area within County	1,493,006
Privately Owned ³	582,755
Publicly Owned ⁴	910,011
Federal	612,484
State	292,291
Local	5,236
Tribally Owned ⁵	240



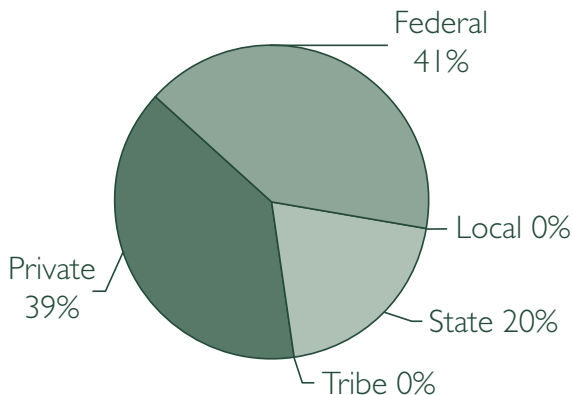
Public & Tribal Uplands: Reported Principal Use acres

Recreation/Habitat	546,393
Resource Production	178,184
Transportation/Utilities	19,662
Other Governmental Services	164,340
Unknown Uses	1,672

Public & Tribal Uplands: 10 Largest Landowners acres

USDA Forest Service	418,406
US Dept. of Army	161,426
WA Dept. of Fish & Wildlife	148,575
WA Dept. of Natural Resources	126,737
USDOI Bureau of Land Mgmt	22,436
US Bureau of Reclamation	10,001
WA State Parks & Recreation	9,201
WA Dept. of Transportation	7,394
Kittitas County	2,348
City of Ellensburg	1,662

Percent Ownership by Landowner Type



Notes


- ¹ Data were provided by landowners in response to a 1998 survey by the Washington Interagency Committee for Outdoor Recreation. Other databases, such as those of the US Bureau of Indian Affairs and county assessors, were used to supplement landowner data.
- ² "Uplands" means all lands not covered by water. The data provided here includes upland acres only.
- ³ "Privately owned" means uplands that are not owned by the public or by tribes. No effort was made to ascertain the type of ownership or use of this land.
- ⁴ "Publicly owned" means uplands owned by federal, state, county, and municipal governments, and by major special purpose districts. This category also includes transportation right-of-ways.
- ⁵ "Tribally owned" means tribal trust lands or lands owned by tribal governments either within or outside of tribal reservation boundaries.

Klickitat County Profile¹

Upland² Area

acres

Land Area within County	1,218,788
Privately Owned ³	1,014,253
Publicly Owned ⁴	183,280
Federal	41,993
State	139,866
Local	1,421
Tribally Owned ⁵	21,255



Public & Tribal Uplands: Reported Principal Use

acres

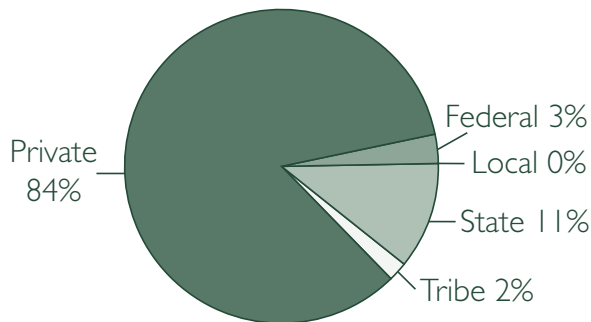
Recreation/Habitat	36,084
Resource Production	132,618
Transportation/Utilities	13,376
Other Governmental Services	883
Unknown Uses	21,574

Public & Tribal Uplands: 10 Largest Landowners

acres

WA Dept. of Natural Resources	120,351
Yakama Nation	21,255
USDOI Bureau of Land Mgmt	17,065
WA Dept. of Fish & Wildlife	12,222
US Army Corps of Engineers	9,770
USDA Forest Service	7,712
US Fish and Wildlife Service	5,870
WA State Parks & Recreation	4,735
WA Dept. of Transportation	2,551
Bonneville Power Administration	1,565

Percent Ownership by Landowner Type



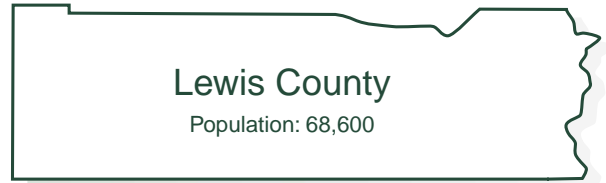
Notes

- ¹ Data were provided by landowners in response to a 1998 survey by the Washington Interagency Committee for Outdoor Recreation. Other databases, such as those of the US Bureau of Indian Affairs and county assessors, were used to supplement landowner data.
- ² "Uplands" means all lands not covered by water. The data provided here includes upland acres only.
- ³ "Privately owned" means uplands that are not owned by the public or by tribes. No effort was made to ascertain the type of ownership or use of this land.
- ⁴ "Publicly owned" means uplands owned by federal, state, county, and municipal governments, and by major special purpose districts. This category also includes transportation right-of-ways.
- ⁵ "Tribally owned" means tribal trust lands or lands owned by tribal governments either within or outside of tribal reservation boundaries.

Lewis County Profile¹

Upland² Area acres

Land Area within County	1,558,728
Privately Owned ³	943,614
Publicly Owned ⁴	614,708
Federal	470,712
State	111,681
Local	32,315
Tribally Owned ⁵	406



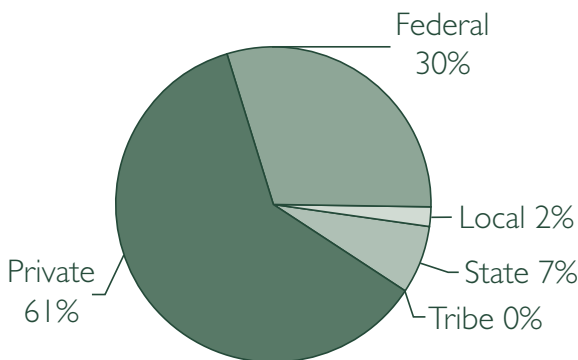
Public & Tribal Uplands: Reported Principal Use acres

Recreation/Habitat	406,701
Resource Production	169,930
Transportation/Utilities	32,670
Other Governmental Services	1,285
Unknown Uses	4,528

Public & Tribal Uplands: 10 Largest Landowners acres

USDA Forest Service	441,057
WA Dept. of Natural Resources	106,390
National Park Service	29,171
City of Tacoma	28,088
WA Dept. of Transportation	3,047
Lewis County Public Utility District	1,637
WA State Parks & Recreation	1,456
Lewis County	960
City of Centralia	713
WA Dept. of Fish & Wildlife	410

Percent Ownership by Landowner Type



Notes


- ¹ Data were provided by landowners in response to a 1998 survey by the Washington Interagency Committee for Outdoor Recreation. Other databases, such as those of the US Bureau of Indian Affairs and county assessors, were used to supplement landowner data.
- ² "Uplands" means all lands not covered by water. The data provided here includes upland acres only.
- ³ "Privately owned" means uplands that are not owned by the public or by tribes. No effort was made to ascertain the type of ownership or use of this land.
- ⁴ "Publicly owned" means uplands owned by federal, state, county, and municipal governments, and by major special purpose districts. This category also includes transportation right-of-ways.
- ⁵ "Tribally owned" means tribal trust lands or lands owned by tribal governments either within or outside of tribal reservation boundaries.

Lincoln County Profile¹

Upland² Area

acres

Land Area within County	1,497,273
Privately Owned ³	1,351,966
Publicly Owned ⁴	145,307
Federal	70,848
State	57,530
Local	16,929
Tribally Owned ⁵	0



Public & Tribal Uplands: Reported Principal Use

acres

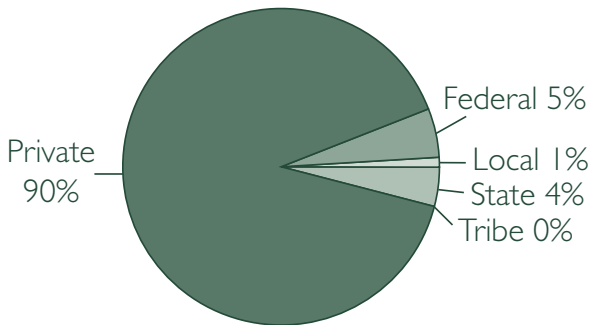
Recreation/Habitat	9,110
Resource Production	98,033
Transportation/Utilities	37,017
Other Governmental Services	1,143
Unknown Uses	4

Public & Tribal Uplands: 10 Largest Landowners

acres

USDOI Bureau of Land Mgmt	53,926
WA Dept. of Natural Resources	46,460
US Bureau of Reclamation	16,905
Lincoln County	15,745
WA Dept. of Fish & Wildlife	6,245
WA Dept. of Transportation	4,409
City of Davenport	695
Washington State University	348
City of Harrington	153
Town of Wilbur	103

Percent Ownership by Landowner Type



Notes

- ¹ Data were provided by landowners in response to a 1998 survey by the Washington Interagency Committee for Outdoor Recreation. Other databases, such as those of the US Bureau of Indian Affairs and county assessors, were used to supplement landowner data.
- ² "Uplands" means all lands not covered by water. The data provided here includes upland acres only.
- ³ "Privately owned" means uplands that are not owned by the public or by tribes. No effort was made to ascertain the type of ownership or use of this land.
- ⁴ "Publicly owned" means uplands owned by federal, state, county, and municipal governments, and by major special purpose districts. This category also includes transportation right-of-ways.
- ⁵ "Tribally owned" means tribal trust lands or lands owned by tribal governments either within or outside of tribal reservation boundaries.

Mason County Profile¹

Upland² Area acres

Land Area within County	622,468
Privately Owned ³	383,692
Publicly Owned ⁴	234,813
Federal	164,119
State	62,270
Local	8,424
Tribally Owned ⁵	3,963



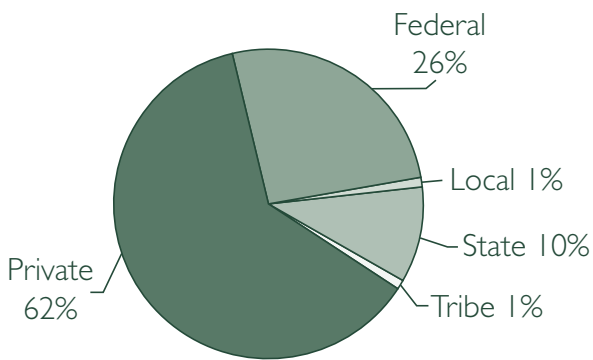
Public & Tribal Uplands: Reported Principal Use acres

Recreation/Habitat	150,521
Resource Production	66,471
Transportation/Utilities	12,370
Other Governmental Services	4,249
Unknown Uses	5,165

Public & Tribal Uplands: 10 Largest Landowners acres

USDA Forest Service	125,992
WA Dept. of Natural Resources	57,772
National Park Service	37,757
City of Tacoma	4,697
Skokomish Tribe	2,992
WA Dept. of Transportation	1,787
Mason County	1,613
Port of Shelton	1,606
WA State Parks & Recreation	1,195
Squaxin Island Tribe	971

Percent Ownership by Landowner Type



Notes

- ¹ Data were provided by landowners in response to a 1998 survey by the Washington Interagency Committee for Outdoor Recreation. Other databases, such as those of the US Bureau of Indian Affairs and county assessors, were used to supplement landowner data.
- ² "Uplands" means all lands not covered by water. The data provided here includes upland acres only.
- ³ "Privately owned" means uplands that are not owned by the public or by tribes. No effort was made to ascertain the type of ownership or use of this land.
- ⁴ "Publicly owned" means uplands owned by federal, state, county, and municipal governments, and by major special purpose districts. This category also includes transportation right-of-ways.
- ⁵ "Tribally owned" means tribal trust lands or lands owned by tribal governments either within or outside of tribal reservation boundaries.

Okanogon County Profile¹

Upland² Area

acres

Land Area within County	3,403,127
Privately Owned ³	993,298
Publicly Owned ⁴	1,940,368
Federal	1,565,242
State	370,270
Local	4,856
Tribally Owned ⁵	469,461



Public & Tribal Uplands: Reported Principal Use

acres

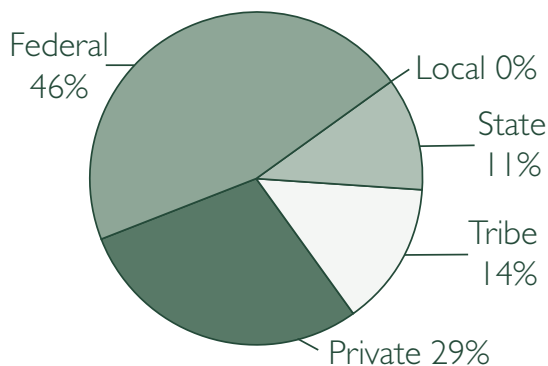
Recreation/Habitat	1,198,761
Resource Production	714,365
Transportation/Utilities	23,538
Other Governmental Services	931
Unknown Uses	472,234

Public & Tribal Uplands: 10 Largest Landowners

acres

USDA Forest Service	1,491,633
Colville Confederated Tribes	469,461
WA Dept. of Natural Resources	307,064
USDOI Bureau of Land Mgmt	60,377
WA Dept. of Fish & Wildlife	56,812
US Bureau of Reclamation	6,146
US Fish and Wildlife Service	5,948
WA Dept. of Transportation	5,103
Douglas County Public Utility Dist.	1,990
WA State Parks & Recreation	1,285

Percent Ownership by Landowner Type



Notes

- ¹ Data were provided by landowners in response to a 1998 survey by the Washington Interagency Committee for Outdoor Recreation. Other databases, such as those of the US Bureau of Indian Affairs and county assessors, were used to supplement landowner data.
- ² "Uplands" means all lands not covered by water. The data provided here includes upland acres only.
- ³ "Privately owned" means uplands that are not owned by the public or by tribes. No effort was made to ascertain the type of ownership or use of this land.
- ⁴ "Publicly owned" means uplands owned by federal, state, county, and municipal governments, and by major special purpose districts. This category also includes transportation right-of-ways.
- ⁵ "Tribally owned" means tribal trust lands or lands owned by tribal governments either within or outside of tribal reservation boundaries.

Pacific County Profile¹

Upland² Area

acres

Land Area within County	612,910
Privately Owned ³	504,913
Publicly Owned ⁴	106,874
Federal	11,489
State	93,189
Local	2,196
Tribally Owned ⁵	1,123



Public & Tribal Uplands: Reported Principal Use

acres

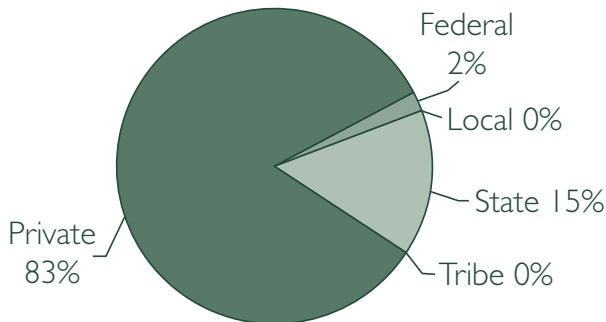
Recreation/Habitat	22,758
Resource Production	78,242
Transportation/Utilities	3,217
Other Governmental Services	1,311
Unknown Uses	2,469

Public & Tribal Uplands: 10 Largest Landowners

acres

WA Dept. of Natural Resources	83,891
US Fish and Wildlife Service	11,404
WA State Parks & Recreation	4,592
WA Dept. of Transportation	2,789
Pacific County	1,543
Shoalwater Bay Tribe	1,123
WA Dept. of Fish & Wildlife	1,105
Washington State University	790
City of Raymond	256
Willapa Valley Water District	130

Percent Ownership by Landowner Type



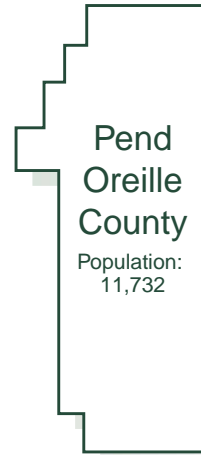
Notes

- ¹ Data were provided by landowners in response to a 1998 survey by the Washington Interagency Committee for Outdoor Recreation. Other databases, such as those of the US Bureau of Indian Affairs and county assessors, were used to supplement landowner data.
- ² "Uplands" means all lands not covered by water. The data provided here includes upland acres only.
- ³ "Privately owned" means uplands that are not owned by the public or by tribes. No effort was made to ascertain the type of ownership or use of this land.
- ⁴ "Publicly owned" means uplands owned by federal, state, county, and municipal governments, and by major special purpose districts. This category also includes transportation right-of-ways.
- ⁵ "Tribally owned" means tribal trust lands or lands owned by tribal governments either within or outside of tribal reservation boundaries.

Pend Oreille County Profile¹

Upland² Area acres

Land Area within County	913,260
Privately Owned ³	332,026
Publicly Owned ⁴	576,259
Federal	529,818
State	34,251
Local	12,190
Tribally Owned ⁵	4,975



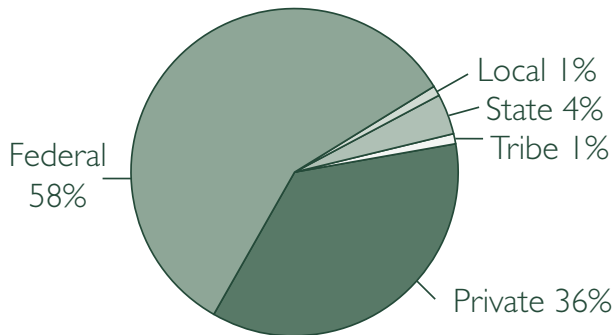
Public & Tribal Uplands: Reported Principal Use acres

Recreation/Habitat	215,857
Resource Production	342,521
Transportation/Utilities	22,388
Other Governmental Services	299
Unknown Uses	169

Public & Tribal Uplands: 10 Largest Landowners acres

USDA Forest Service	527,725
WA Dept. of Natural Resources	31,488
Pend Oreille County	8,010
Kalispel Tribe	4,975
Pend Oreille Co. Public Utility Dist.	2,022
WA Dept. of Transportation	1,810
USDOI Bureau of Land Mgmt	1,594
Port of Pend Oreille	904
City of Seattle	859
WA Dept. of Fish & Wildlife	746

Percent Ownership by Landowner Type



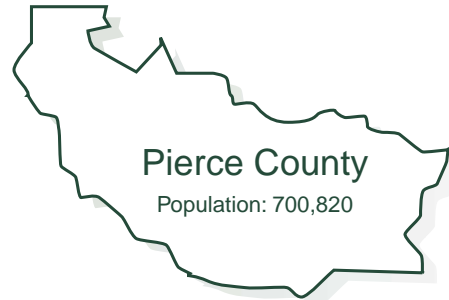
Notes

- ¹ Data were provided by landowners in response to a 1998 survey by the Washington Interagency Committee for Outdoor Recreation. Other databases, such as those of the US Bureau of Indian Affairs and county assessors, were used to supplement landowner data.
- ² "Uplands" means all lands not covered by water. The data provided here includes upland acres only.
- ³ "Privately owned" means uplands that are not owned by the public or by tribes. No effort was made to ascertain the type of ownership or use of this land.
- ⁴ "Publicly owned" means uplands owned by federal, state, county, and municipal governments, and by major special purpose districts. This category also includes transportation right-of-ways.
- ⁵ "Tribally owned" means tribal trust lands or lands owned by tribal governments either within or outside of tribal reservation boundaries.

Pierce County Profile¹

Upland² Area acres

Land Area within County	1,081,166
Privately Owned ³	584,462
Publicly Owned ⁴	496,248
Federal	409,860
State	46,913
Local	39,475
Tribally Owned ⁵	456



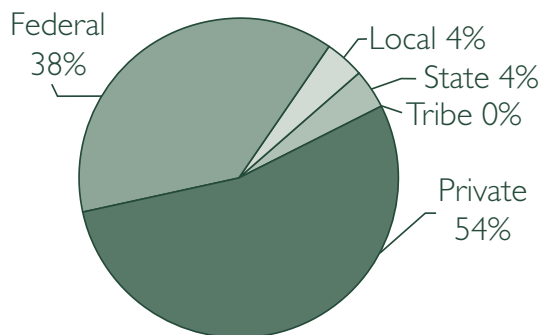
Public & Tribal Uplands: Reported Principal Use acres

Recreation/Habitat	331,290
Resource Production	35,921
Transportation/Utilities	29,278
Other Governmental Services	91,468
Unknown Uses	8,747

Public & Tribal Uplands: 10 Largest Landowners acres

National Park Service	206,454
US Forest Service	129,454
US Dept. of Army	67,408
WA Dept. of Natural Resources	25,950
Pierce County	19,369
City of Tacoma	9,239
WA Dept. of Transportation	5,733
US Dept. of Air Force	4,407
University of Washington	4,395
WA Dept. of Fish & Wildlife	3,547

Percent Ownership by Landowner Type



Notes

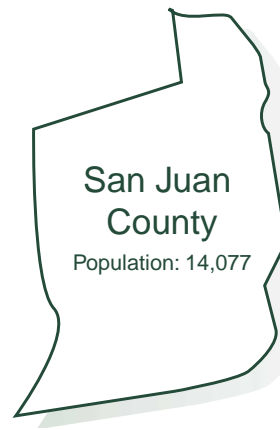
- ¹ Data were provided by landowners in response to a 1998 survey by the Washington Interagency Committee for Outdoor Recreation. Other databases, such as those of the US Bureau of Indian Affairs and county assessors, were used to supplement landowner data.
- ² "Uplands" means all lands not covered by water. The data provided here includes upland acres only.
- ³ "Privately owned" means uplands that are not owned by the public or by tribes. No effort was made to ascertain the type of ownership or use of this land.
- ⁴ "Publicly owned" means uplands owned by federal, state, county, and municipal governments, and by major special purpose districts. This category also includes transportation right-of-ways.
- ⁵ "Tribally owned" means tribal trust lands or lands owned by tribal governments either within or outside of tribal reservation boundaries.

San Juan County Profile¹

Upland² Area

acres

Land Area within County	112,554
Privately Owned ³	96,720
Publicly Owned ⁴	15,808
Federal	2,622
State	9,762
Local	3,424
Tribally Owned ⁵	26



Public & Tribal Uplands: Reported Principal Use

acres

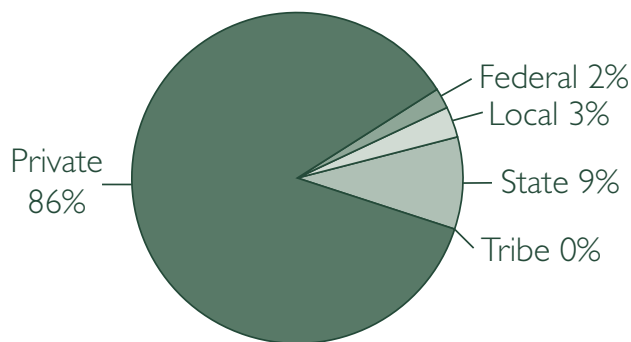
Recreation/Habitat	9,953
Resource Production	989
Transportation/Utilities	2,817
Other Governmental Services	1,479
Unknown Uses	596

Public & Tribal Uplands: 10 Largest Landowners

acres

WA State Parks & Recreation	6,442
San Juan County	2,423
National Park Service	1,725
WA Dept. of Natural Resources	1,689
University of Washington	1,439
USDOI Bureau of Land Mgmt	892
Town of Friday Harbor	600
Port of Friday Harbor	209
WA Dept. of Fish & Wildlife	177
Port of Orcas	68

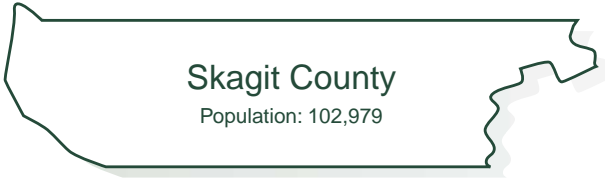
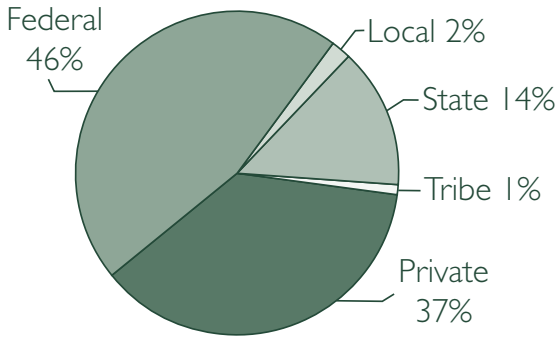
Percent Ownership by Landowner Type



Notes

- ¹ Data were provided by landowners in response to a 1998 survey by the Washington Interagency Committee for Outdoor Recreation. Other databases, such as those of the US Bureau of Indian Affairs and county assessors, were used to supplement landowner data.
- ² "Uplands" means all lands not covered by water. The data provided here includes upland acres only.
- ³ "Privately owned" means uplands that are not owned by the public or by tribes. No effort was made to ascertain the type of ownership or use of this land.
- ⁴ "Publicly owned" means uplands owned by federal, state, county, and municipal governments, and by major special purpose districts. This category also includes transportation right-of-ways.
- ⁵ "Tribally owned" means tribal trust lands or lands owned by tribal governments either within or outside of tribal reservation boundaries.

Skagit County Profile¹

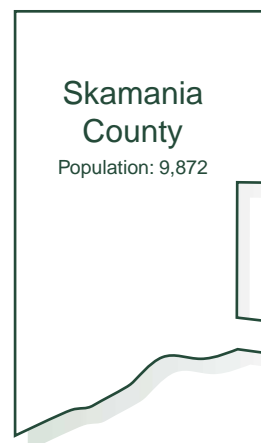
<p>Upland² Area acres</p> <p>Land Area within County 1,122,835</p> <p>Privately Owned³ 417,414</p> <p>Publicly Owned⁴ 696,758</p> <p>Federal 517,101</p> <p>State 157,319</p> <p>Local 22,338</p> <p>Tribally Owned⁵ 8,663</p>	 <p style="text-align: center;">Skagit County Population: 102,979</p>												
<p>Public & Tribal Uplands: Reported Principal Use acres</p> <p>Recreation/Habitat 509,917</p> <p>Resource Production 170,923</p> <p>Transportation/Utilities 19,599</p> <p>Other Governmental Services 2,043</p> <p>Unknown Uses 2,939</p>	<p>Public & Tribal Uplands: 10 Largest Landowners acres</p> <p>USDA Forest Service 351,882</p> <p>National Park Service 164,904</p> <p>WA Dept. of Natural Resources 138,661</p> <p>City of Seattle 11,983</p> <p>WA Dept. of Fish & Wildlife 11,006</p> <p>Swinomish Tribe 7,733</p> <p>City of Anacortes 3,674</p> <p>WA Dept. of Transportation 3,507</p> <p>WA State Parks & Recreation 3,359</p> <p>Skagit County 1,906</p>												
<p>Percent Ownership by Landowner Type</p>  <table border="1"> <caption>Percent Ownership by Landowner Type</caption> <thead> <tr> <th>Landowner Type</th> <th>Percentage</th> </tr> </thead> <tbody> <tr> <td>Federal</td> <td>46%</td> </tr> <tr> <td>Private</td> <td>37%</td> </tr> <tr> <td>State</td> <td>14%</td> </tr> <tr> <td>Local</td> <td>2%</td> </tr> <tr> <td>Tribe</td> <td>1%</td> </tr> </tbody> </table>	Landowner Type	Percentage	Federal	46%	Private	37%	State	14%	Local	2%	Tribe	1%	<p>Notes</p> <p>¹ Data were provided by landowners in response to a 1998 survey by the Washington Interagency Committee for Outdoor Recreation. Other databases, such as those of the US Bureau of Indian Affairs and county assessors, were used to supplement landowner data.</p> <p>² "Uplands" means all lands not covered by water. The data provided here includes upland acres only.</p> <p>³ "Privately owned" means uplands that are not owned by the public or by tribes. No effort was made to ascertain the type of ownership or use of this land.</p> <p>⁴ "Publicly owned" means uplands owned by federal, state, county, and municipal governments, and by major special purpose districts. This category also includes transportation right-of-ways.</p> <p>⁵ "Tribally owned" means tribal trust lands or lands owned by tribal governments either within or outside of tribal reservation boundaries.</p>
Landowner Type	Percentage												
Federal	46%												
Private	37%												
State	14%												
Local	2%												
Tribe	1%												

Skamania County Profile¹

Upland² Area

acres

Land Area within County	1,078,772
Privately Owned ³	154,595
Publicly Owned ⁴	924,177
Federal	835,814
State	86,516
Local	1,847
Tribally Owned ⁵	0



Public & Tribal Uplands: Reported Principal Use

acres

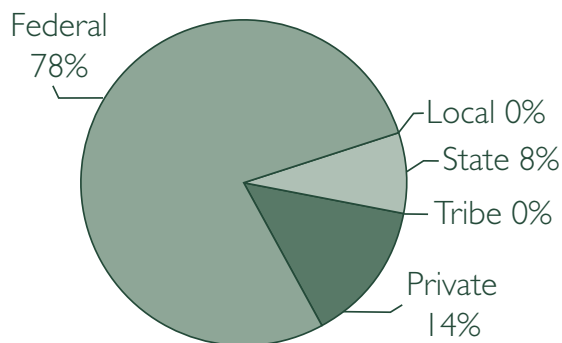
Recreation/Habitat	645,722
Resource Production	261,487
Transportation/Utilities	16,134
Other Governmental Services	724
Unknown Uses	110

Public & Tribal Uplands: 10 Largest Landowners

acres

USDA Forest Service	832,233
WA Dept. of Natural Resources	80,373
WA State Parks & Recreation	4,675
US Fish and Wildlife Service	1,615
Bonneville Power Administration	1,217
WA Dept. of Transportation	1,103
Skamania County	1,086
US Army Corps of Engineers	611
WA Dept. of Fish & Wildlife	364
City of North Bonneville	254

Percent Ownership by Landowner Type



Notes

- ¹ Data were provided by landowners in response to a 1998 survey by the Washington Interagency Committee for Outdoor Recreation. Other databases, such as those of the US Bureau of Indian Affairs and county assessors, were used to supplement landowner data.
- ² "Uplands" means all lands not covered by water. The data provided here includes upland acres only.
- ³ "Privately owned" means uplands that are not owned by the public or by tribes. No effort was made to ascertain the type of ownership or use of this land.
- ⁴ "Publicly owned" means uplands owned by federal, state, county, and municipal governments, and by major special purpose districts. This category also includes transportation right-of-ways.
- ⁵ "Tribally owned" means tribal trust lands or lands owned by tribal governments either within or outside of tribal reservation boundaries.

Snohomish County Profile¹

Upland² Area acres

Land Area within County	1,350,614
Privately Owned ³	510,151
Publicly Owned ⁴	830,423
Federal	637,404
State	161,638
Local	31,381
Tribally Owned ⁵	10,040



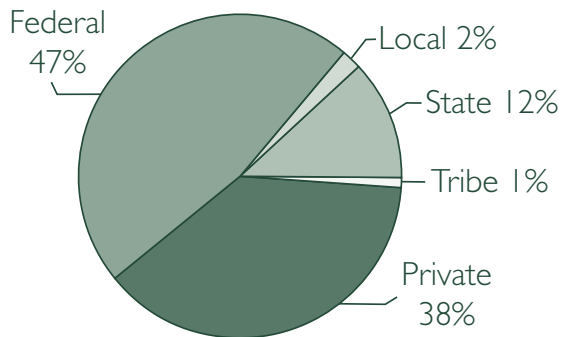
Public & Tribal Uplands: Reported Principal Use acres

Recreation/Habitat	603,748
Resource Production	196,760
Transportation/Utilities	16,713
Other Governmental Services	15,683
Unknown Uses	7,559

Public & Tribal Uplands: 10 Largest Landowners acres

USDA Forest Service	631,030
WA Dept. of Natural Resources	147,266
Snohomish County	11,084
Tulalip Tribes	9,914
WA Dept. of Transportation	6,194
City of Everett	5,945
Snohomish Co. Public Utility Dist #1	5,627
US Dept. of Navy	5,198
WA State Parks & Recreation	4,663
WA Dept. of Fish & Wildlife	2,474

Percent Ownership by Landowner Type



Notes

- ¹ Data were provided by landowners in response to a 1998 survey by the Washington Interagency Committee for Outdoor Recreation. Other databases, such as those of the US Bureau of Indian Affairs and county assessors, were used to supplement landowner data.
- ² "Uplands" means all lands not covered by water. The data provided here includes upland acres only.
- ³ "Privately owned" means uplands that are not owned by the public or by tribes. No effort was made to ascertain the type of ownership or use of this land.
- ⁴ "Publicly owned" means uplands owned by federal, state, county, and municipal governments, and by major special purpose districts. This category also includes transportation right-of-ways.
- ⁵ "Tribally owned" means tribal trust lands or lands owned by tribal governments either within or outside of tribal reservation boundaries.

Spokane County Profile¹

Upland² Area acres

Land Area within County	1,141,307
Privately Owned ³	1,018,231
Publicly Owned ⁴	123,036
Federal	23,276
State	56,448
Local	43,312
Tribally Owned ⁵	40



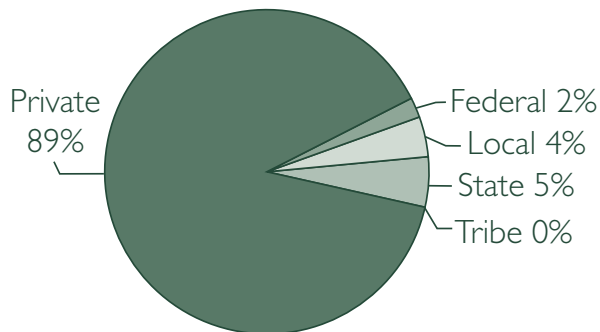
Public & Tribal Uplands: Reported Principal Use acres

Recreation/Habitat	49,608
Resource Production	26,353
Transportation/Utilities	39,040
Other Governmental Services	7,772
Unknown Uses	303

Public & Tribal Uplands: 10 Largest Landowners acres

Spokane County	26,026
WA Dept. of Natural Resources	24,618
WA State Parks & Recreation	22,495
WA Dept. of Fish & Wildlife	15,468
City of Spokane	13,080
WA Dept. of Transportation	7,149
US Dept. of Air Force	4,651
City of Deer Park	1,876
USDOI Bureau of Land Mgmt	1,406
Bonneville Power Administration	1,129

Percent Ownership by Landowner Type



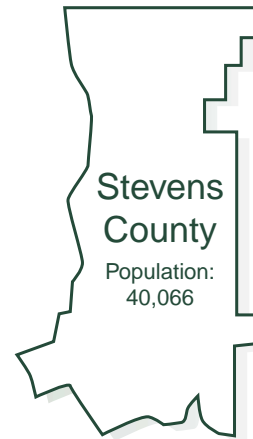
Notes

- ¹ Data were provided by landowners in response to a 1998 survey by the Washington Interagency Committee for Outdoor Recreation. Other databases, such as those of the US Bureau of Indian Affairs and county assessors, were used to supplement landowner data.
- ² "Uplands" means all lands not covered by water. The data provided here includes upland acres only.
- ³ "Privately owned" means uplands that are not owned by the public or by tribes. No effort was made to ascertain the type of ownership or use of this land.
- ⁴ "Publicly owned" means uplands owned by federal, state, county, and municipal governments, and by major special purpose districts. This category also includes transportation right-of-ways.
- ⁵ "Tribally owned" means tribal trust lands or lands owned by tribal governments either within or outside of tribal reservation boundaries.

Stevens County Profile¹

Upland² Area acres

Land Area within County	1,625,550
Privately Owned ³	1,009,366
Publicly Owned ⁴	484,397
Federal	313,044
State	166,442
Local	4,911
Tribally Owned ⁵	131,787



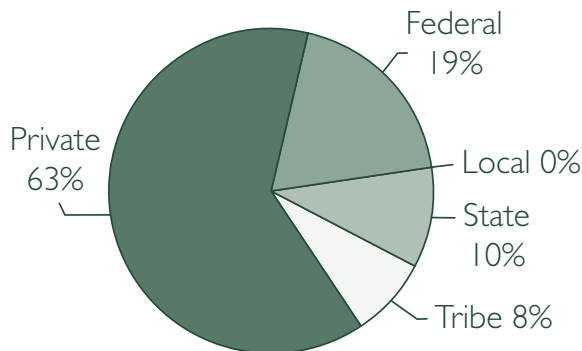
Public & Tribal Uplands: Reported Principal Use acres

Recreation/Habitat	117,395
Resource Production	319,390
Transportation/Utilities	43,044
Other Governmental Services	932
Unknown Uses	135,423

Public & Tribal Uplands: 10 Largest Landowners acres

USDA Forest Service	217,961
WA Dept. of Natural Resources	162,479
Spokane Tribe	131,787
US Fish and Wildlife Service	39,987
US Bureau of Reclamation	30,499
USDOI Bureau of Land Mgmt	24,494
WA Dept. of Transportation	3,530
Stevens County	3,120
City of Colville	1,112
WA Dept. of Fish & Wildlife	262

Percent Ownership by Landowner Type



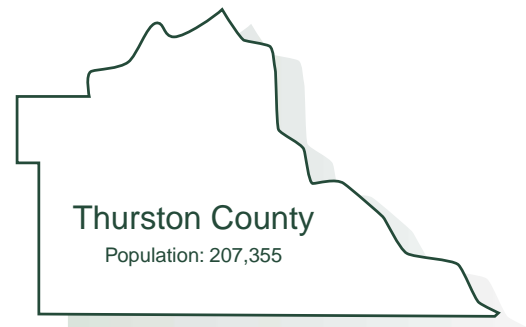
Notes

- ¹ Data were provided by landowners in response to a 1998 survey by the Washington Interagency Committee for Outdoor Recreation. Other databases, such as those of the US Bureau of Indian Affairs and county assessors, were used to supplement landowner data.
- ² "Uplands" means all lands not covered by water. The data provided here includes upland acres only.
- ³ "Privately owned" means uplands that are not owned by the public or by tribes. No effort was made to ascertain the type of ownership or use of this land.
- ⁴ "Publicly owned" means uplands owned by federal, state, county, and municipal governments, and by major special purpose districts. This category also includes transportation right-of-ways.
- ⁵ "Tribally owned" means tribal trust lands or lands owned by tribal governments either within or outside of tribal reservation boundaries.

Thurston County Profile¹

Upland² Area acres

Land Area within County	471,375
Privately Owned ³	360,835
Publicly Owned ⁴	108,074
Federal	19,592
State	73,812
Local	14,670
Tribally Owned ⁵	2,466



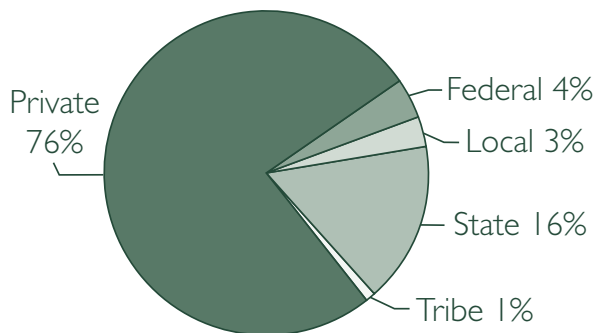
Public & Tribal Uplands: Reported Principal Use acres

Recreation/Habitat	14,397
Resource Production	65,958
Transportation/Utilities	8,119
Other Governmental Services	21,764
Unknown Uses	302

Public & Tribal Uplands: 10 Largest Landowners acres

WA Dept. of Natural Resources	66,522
US Dept. of Army	16,910
Thurston County	4,049
WA Dept. of Transportation	2,713
City of Olympia	2,612
City of Tacoma	2,308
US Fish and Wildlife Service	2,106
Port of Olympia	1,728
Nisqually Tribe	1,605
WA Dept. of Fish & Wildlife	1,576

Percent Ownership by Landowner Type




Notes

- ¹ Data were provided by landowners in response to a 1998 survey by the Washington Interagency Committee for Outdoor Recreation. Other databases, such as those of the US Bureau of Indian Affairs and county assessors, were used to supplement landowner data.
- ² "Uplands" means all lands not covered by water. The data provided here includes upland acres only.
- ³ "Privately owned" means uplands that are not owned by the public or by tribes. No effort was made to ascertain the type of ownership or use of this land.
- ⁴ "Publicly owned" means uplands owned by federal, state, county, and municipal governments, and by major special purpose districts. This category also includes transportation right-of-ways.
- ⁵ "Tribally owned" means tribal trust lands or lands owned by tribal governments either within or outside of tribal reservation boundaries.

Wahkiakum County Profile¹

Upland² Area acres

Land Area within County	183,105
Privately Owned ³	139,030
Publicly Owned ⁴	44,075
Federal	2,884
State	40,168
Local	1,023
Tribally Owned ⁵	0



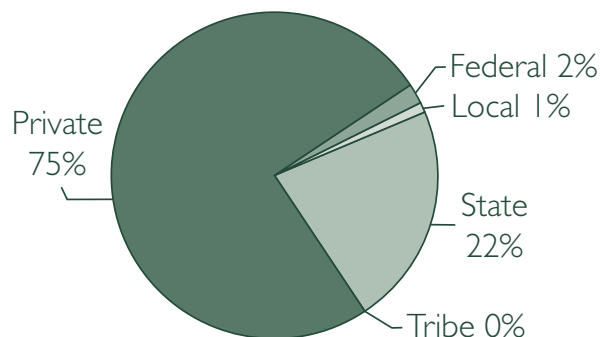
Public & Tribal Uplands: Reported Principal Use acres

Recreation/Habitat	3,238
Resource Production	39,720
Transportation/Utilities	701
Other Governmental Services	306
Unknown Uses	110

Public & Tribal Uplands: 10 Largest Landowners acres

WA Dept. of Natural Resources	39,304
US Fish and Wildlife Service	2,772
Town of Cathlamet	724
WA Dept. of Transportation	616
WA Dept. of Fish & Wildlife	248
Wahkiakum School District #200	143
National Oceanic & Atmosp Admin	100
Wahkiakum County	82
Port of Wahkiakum County #2	72
Bonneville Power Administration	12

Percent Ownership by Landowner Type



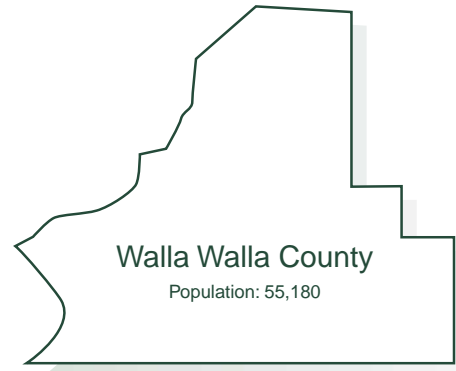
Notes

- ¹ Data were provided by landowners in response to a 1998 survey by the Washington Interagency Committee for Outdoor Recreation. Other databases, such as those of the US Bureau of Indian Affairs and county assessors, were used to supplement landowner data.
- ² "Uplands" means all lands not covered by water. The data provided here includes upland acres only.
- ³ "Privately owned" means uplands that are not owned by the public or by tribes. No effort was made to ascertain the type of ownership or use of this land.
- ⁴ "Publicly owned" means uplands owned by federal, state, county, and municipal governments, and by major special purpose districts. This category also includes transportation right-of-ways.
- ⁵ "Tribally owned" means tribal trust lands or lands owned by tribal governments either within or outside of tribal reservation boundaries.

Walla Walla County Profile¹

Upland² Area acres

Land Area within County	831,087
Privately Owned ³	765,394
Publicly Owned ⁴	65,693
Federal	27,474
State	23,600
Local	14,619
Tribally Owned ⁵	0



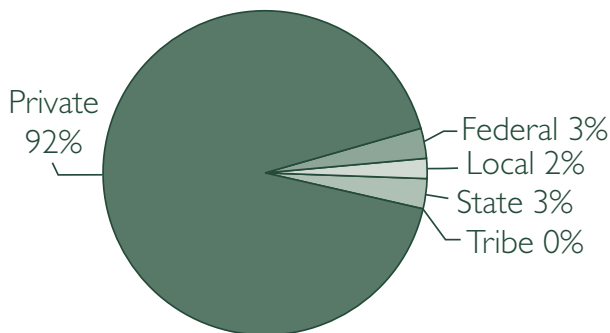
Public & Tribal Uplands: Reported Principal Use acres

Recreation/Habitat	7,872
Resource Production	20,336
Transportation/Utilities	32,772
Other Governmental Services	4,187
Unknown Uses	526

Public & Tribal Uplands: 10 Largest Landowners acres

WA Dept. of Natural Resources	20,470
US Army Corps of Engineers	20,258
Walla Walla County	7,678
USDA Forest Service	3,319
US Fish and Wildlife Service	3,253
City of Walla Walla	3,175
Port of Walla Walla	2,816
WA Dept. of Transportation	2,268
WA Dept. of Corrections	548
USDOJ Bureau of Land Mgmt	411


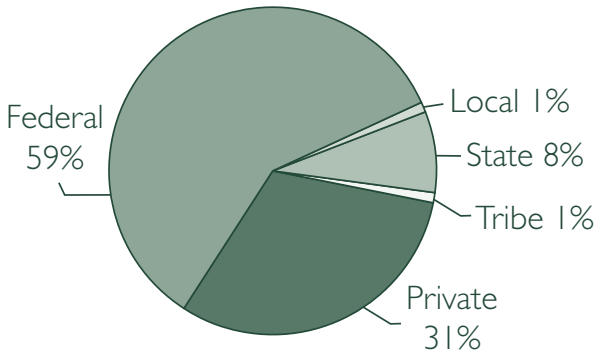
Percent Ownership by Landowner Type



Notes

- ¹ Data were provided by landowners in response to a 1998 survey by the Washington Interagency Committee for Outdoor Recreation. Other databases, such as those of the US Bureau of Indian Affairs and county assessors, were used to supplement landowner data.
- ² "Uplands" means all lands not covered by water. The data provided here includes upland acres only.
- ³ "Privately owned" means uplands that are not owned by the public or by tribes. No effort was made to ascertain the type of ownership or use of this land.
- ⁴ "Publicly owned" means uplands owned by federal, state, county, and municipal governments, and by major special purpose districts. This category also includes transportation right-of-ways.
- ⁵ "Tribally owned" means tribal trust lands or lands owned by tribal governments either within or outside of tribal reservation boundaries.

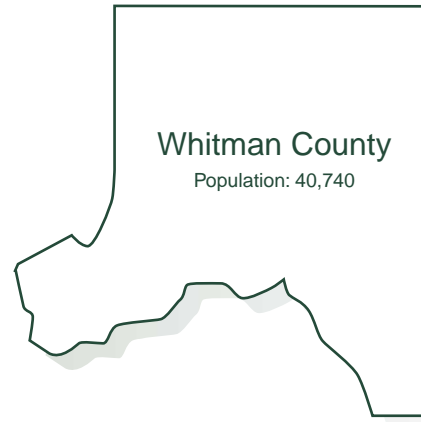
Whatcom County Profile¹

<p>Upland² Area acres</p> <p>Land Area within County 1,385,611</p> <p>Privately Owned³ 429,509</p> <p>Publicly Owned⁴ 936,509</p> <p>Federal 818,423</p> <p>State 108,238</p> <p>Local 9,848</p> <p>Tribally Owned⁵ 19,593</p>	 <p style="text-align: center;">Whatcom County Population: 166,814</p>												
<p>Public & Tribal Uplands: Reported Principal Use acres</p> <p>Recreation/Habitat 817,424</p> <p>Resource Production 115,987</p> <p>Transportation/Utilities 8,333</p> <p>Other Governmental Services 3,171</p> <p>Unknown Uses 11,187</p>	<p>Public & Tribal Uplands: 10 Largest Landowners acres</p> <p>USDA Forest Service 429,294</p> <p>National Park Service 388,756</p> <p>WA Dept. of Natural Resources 98,684</p> <p>Lummi Nation 19,590</p> <p>WA Dept. of Transportation 4,206</p> <p>Whatcom County 3,875</p> <p>WA State Parks & Recreation 2,705</p> <p>WA Dept. of Fish & Wildlife 2,287</p> <p>City of Bellingham 2,250</p> <p>Port of Bellingham 1,183</p>												
<p>Percent Ownership by Landowner Type</p>  <table border="1"> <caption>Percent Ownership by Landowner Type</caption> <thead> <tr> <th>Landowner Type</th> <th>Percentage</th> </tr> </thead> <tbody> <tr> <td>Federal</td> <td>59%</td> </tr> <tr> <td>Private</td> <td>31%</td> </tr> <tr> <td>State</td> <td>8%</td> </tr> <tr> <td>Local</td> <td>1%</td> </tr> <tr> <td>Tribe</td> <td>1%</td> </tr> </tbody> </table>	Landowner Type	Percentage	Federal	59%	Private	31%	State	8%	Local	1%	Tribe	1%	<p>Notes</p> <p>¹ Data were provided by landowners in response to a 1998 survey by the Washington Interagency Committee for Outdoor Recreation. Other databases, such as those of the US Bureau of Indian Affairs and county assessors, were used to supplement landowner data.</p> <p>² "Uplands" means all lands not covered by water. The data provided here includes upland acres only.</p> <p>³ "Privately owned" means uplands that are not owned by the public or by tribes. No effort was made to ascertain the type of ownership or use of this land.</p> <p>⁴ "Publicly owned" means uplands owned by federal, state, county, and municipal governments, and by major special purpose districts. This category also includes transportation right-of-ways.</p> <p>⁵ "Tribally owned" means tribal trust lands or lands owned by tribal governments either within or outside of tribal reservation boundaries.</p>
Landowner Type	Percentage												
Federal	59%												
Private	31%												
State	8%												
Local	1%												
Tribe	1%												

Whitman County Profile¹

Upland² Area acres

Land Area within County	1,393,366
Privately Owned ³	1,328,590
Publicly Owned ⁴	64,776
Federal	21,230
State	40,640
Local	2,906
Tribally Owned ⁵	0



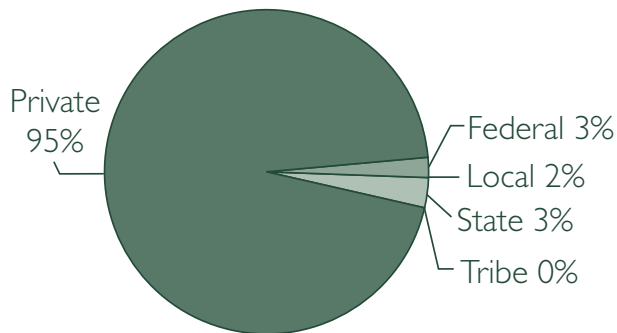
Public & Tribal Uplands: Reported Principal Use acres

Recreation/Habitat	4,286
Resource Production	36,058
Transportation/Utilities	18,731
Other Governmental Services	4,609
Unknown Uses	1,092

Public & Tribal Uplands: 10 Largest Landowners acres

WA Dept. of Natural Resources	27,760
US Army Corps of Engineers	12,527
USDOI Bureau of Land Mgmt	8,298
Washington State University	5,225
WA Dept. of Transportation	4,947
WA Dept. of Fish & Wildlife	2,291
Whitman County	844
City of Pullman	695
Port of Whitman County	507
WA State Parks & Recreation	416


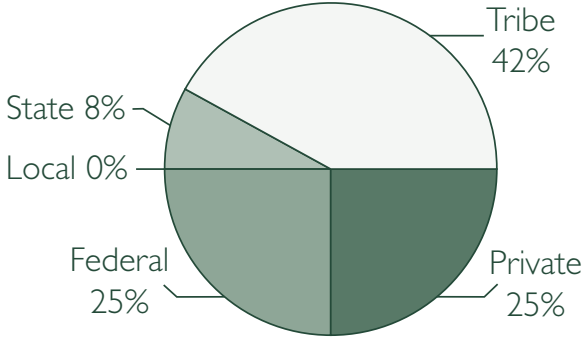
Percent Ownership by Landowner Type



Notes

- ¹ Data were provided by landowners in response to a 1998 survey by the Washington Interagency Committee for Outdoor Recreation. Other databases, such as those of the US Bureau of Indian Affairs and county assessors, were used to supplement landowner data.
- ² "Uplands" means all lands not covered by water. The data provided here includes upland acres only.
- ³ "Privately owned" means uplands that are not owned by the public or by tribes. No effort was made to ascertain the type of ownership or use of this land.
- ⁴ "Publicly owned" means uplands owned by federal, state, county, and municipal governments, and by major special purpose districts. This category also includes transportation right-of-ways.
- ⁵ "Tribally owned" means tribal trust lands or lands owned by tribal governments either within or outside of tribal reservation boundaries.

Yakima County Profile¹

<p>Upland² Area acres</p> <p>Land Area within County2,758,913</p> <p>Privately Owned³686,623</p> <p>Publicly Owned⁴941,249</p> <p>Federal698,372</p> <p>State233,921</p> <p>Local8,956</p> <p>Tribally Owned⁵1,131,041</p>													
<p>Public & Tribal Uplands: Reported Principal Use acres</p> <p>Recreation/Habitat498,742</p> <p>Resource Production258,114</p> <p>Transportation/Utilities26,513</p> <p>Other Governmental Services157,580</p> <p>Unknown Uses1,131,341</p>	<p>Public & Tribal Uplands: 10 Largest Landowners acres</p> <p>Yakama Nation1,131,041</p> <p>USDA Forest Service501,133</p> <p>US Dept. of Army155,041</p> <p>WA Dept. of Natural Resources147,958</p> <p>WA Dept. of Fish & Wildlife75,722</p> <p>USDOI Bureau of Land Mgmt26,531</p> <p>US Bureau of Reclamation13,232</p> <p>WA Dept. of Transportation9,473</p> <p>Yakima County2,516</p> <p>US Fish and Wildlife Service2,299</p>												
<p>Percent Ownership by Landowner Type</p>  <table border="1"> <caption>Percent Ownership by Landowner Type</caption> <thead> <tr> <th>Landowner Type</th> <th>Percentage</th> </tr> </thead> <tbody> <tr> <td>Tribe</td> <td>42%</td> </tr> <tr> <td>Private</td> <td>25%</td> </tr> <tr> <td>Federal</td> <td>25%</td> </tr> <tr> <td>State</td> <td>8%</td> </tr> <tr> <td>Local</td> <td>0%</td> </tr> </tbody> </table>	Landowner Type	Percentage	Tribe	42%	Private	25%	Federal	25%	State	8%	Local	0%	<p>Notes</p> <p>¹ Data were provided by landowners in response to a 1998 survey by the Washington Interagency Committee for Outdoor Recreation. Other databases, such as those of the US Bureau of Indian Affairs and county assessors, were used to supplement landowner data.</p> <p>² "Uplands" means all lands not covered by water. The data provided here includes upland acres only.</p> <p>³ "Privately owned" means uplands that are not owned by the public or by tribes. No effort was made to ascertain the type of ownership or use of this land.</p> <p>⁴ "Publicly owned" means uplands owned by federal, state, county, and municipal governments, and by major special purpose districts. This category also includes transportation right-of-ways.</p> <p>⁵ "Tribally owned" means tribal trust lands or lands owned by tribal governments either within or outside of tribal reservation boundaries.</p>
Landowner Type	Percentage												
Tribe	42%												
Private	25%												
Federal	25%												
State	8%												
Local	0%												